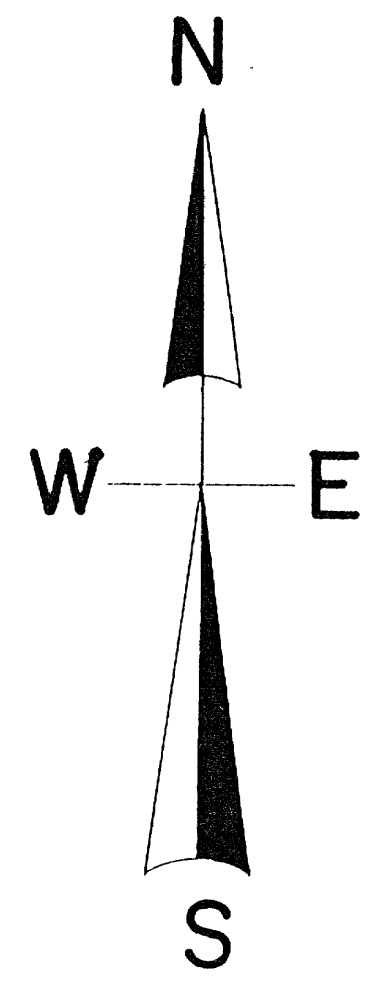
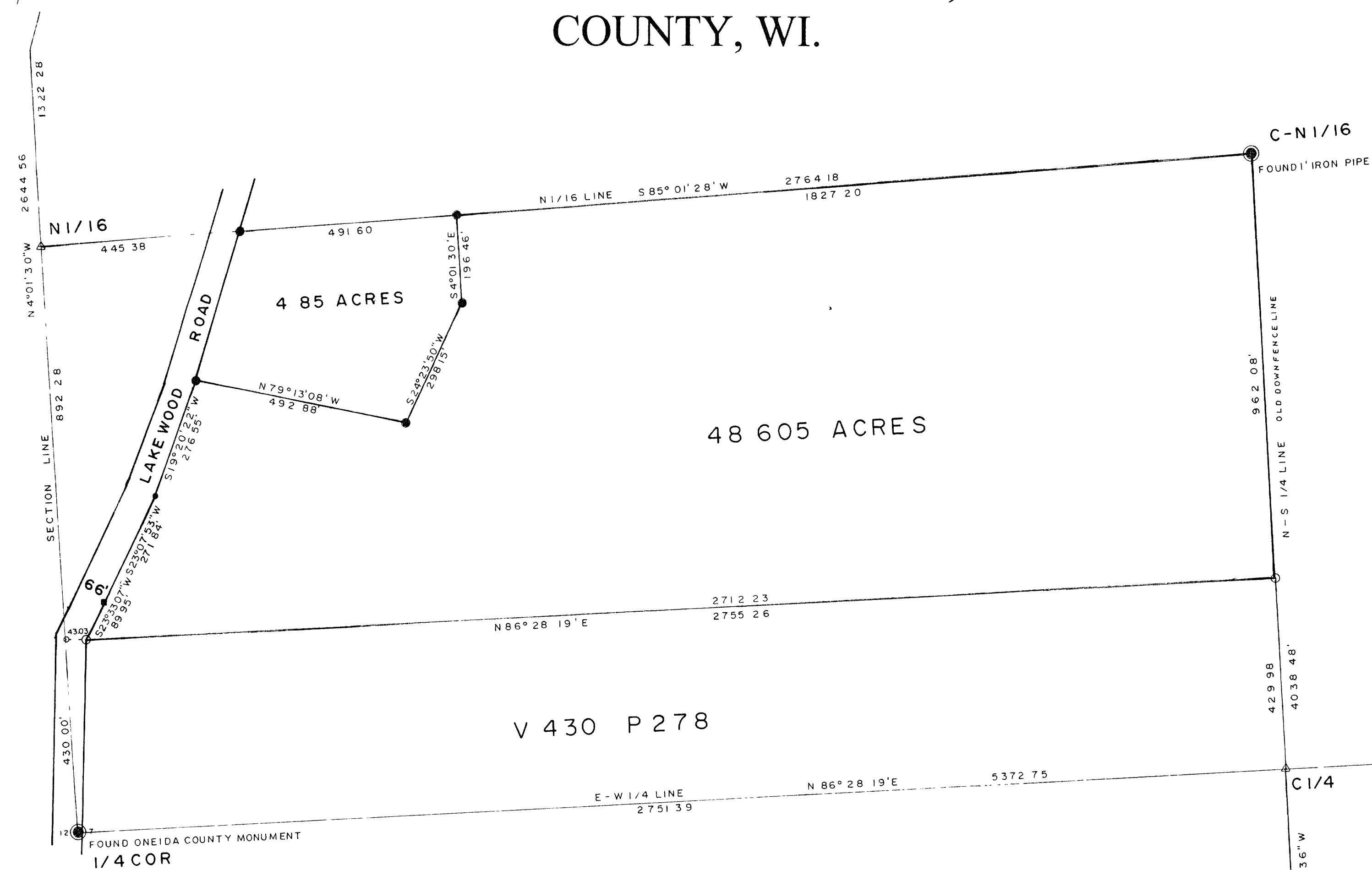


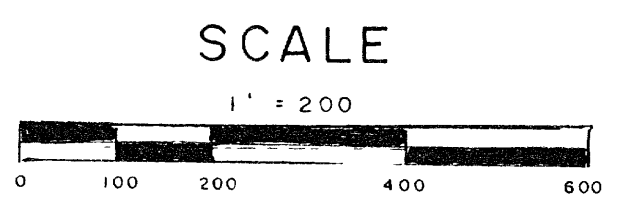
PART OF THE SW1/4,NW1/4 & SE1/4,NW1/4, SEC. 7, T.37 N., R. 7 E., TOWN OF CASSIAN, ONEIDA COUNTY, WI.

SEC COR
FOUND ONEIDA COUNTY MONUMENT



V 430 P 278


MAP # B5124
DATE FILED... NOV 11 2002
BY JSP
DESCRIPTION FILED
ONEIDA CO. SURVEYOR'S OFFICE



LEGEND

- SUBDIVISIONAL MONUMENT OF RECORD FOUND
- FOUND 1 & ORI 5 IRON PIPE
- FOUND RAILROAD SPIKE
- FOUND 3/4\" RE-BAR
- SET 3/4\" RE-BAR
- FOUND PK NAIL
- △ COMPUTED POSITION

NORTH IS REFERENCED TO THE WEST LINE
SECTION 7 BEING AN ASSUMED BEARING OF
N 4 01' 30\" W



I, Todd Loftus, Registered Land Surveyor, hereby certify that I have surveyed the property shown hereon. That this map represents an accurate survey of said property to the best of my knowledge & belief. That I have performed this survey by order of *My Client* and that I have complied with the applicable requirements of the Wisconsin Administrative Code A.E. 7

Description required for above parcel is on separate sheet

DATE OCT 17, 2002

SIGNED *Todd Loftus*

LOFTUS SURVEYING

1292B4

B5124

B5124

B5124