

B5347

B5347

Part of
GOV'T. LOT 8
SECTION 25, T39N, R6E
Town of Minocqua
Oneida County, Wisconsin

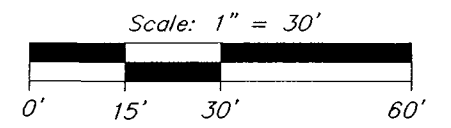
Tomahawk

Lake


NOTE: This survey is based on title information contained in First American Title Insurance Co. ALTA Policy No. OP5411601, effective Nov. 26, 1997, issued by Northern Title & Abstract Corp. of Rhinelander, WI.

MAP # B5347
DATE FILED.....SEP-26-2003
BY.....
DESCRIPTION FILED.....
ONEIDA CO. SURVEYOR'S OFFICE

Bearings Assumed



- = 2" iron pipe found
- = 1-3/4" iron pipe found
- = 1" iron pipe set
- △ = computed point, not monumented
- () = previously recorded



I hereby certify to the present owner(s) and/or purchaser(s) of the property included in this survey, and to those who mortgage or guarantee title for the present owner(s) or purchaser(s) within one year from the date hereof, that this survey was performed in accordance with acceptable professional standards; that the survey data shown hereon is, to the best of my knowledge, information and belief, a true and accurate representation thereof; that any legal descriptions conforming to this survey have been provided on separate sheets; and that this survey was performed by order of Charlene J. Moravec.

HEARTHWOOD

North

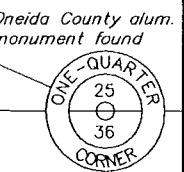
Bay

Road

MINOCQUA

CAMP

W1/16 Corner
2" iron pipe found in rock cairn
12" Aspen, S2°W, 6'



Foltz and Associates, Inc.
Surveyors Engineers
8812 Highway 51 North, Minocqua, Wisconsin 54548
(715) 356-9485 fax (715) 356-1841

B5347