







- ### LEGEND
- | | |
|---|--|
|  | 1" x 24" Iron pipe set
(Weight - 1.13 lbs./lin. ft.) |
|  | Railroad spike set |
|  | 1" Iron pipe found |
|  | 1-1/4" Iron pipe found |
|  | Computed position |
| (") | Recorded as ... |

I, William E. Bandow, hereby certify that I have surveyed the above easement under the direction of Dan Grenban, that the above map is a true and correct representation of the lands surveyed to the best of my knowledge and belief, that I have provided a description of the easement on a separate sheet and that I have complied with the provisions of AE-7 of the Wisconsin Administrative Code.

William E. Bandow
William E. Bandow RL5-1182

12-16-03
date



survey for
Dan Gremban

scale 1" = 30'	date 12/08/03	dwn by K.A.Z.
DWG. NO. 10632	GENISOT AND ASSOCIATES, INC RHINELANDER, WISCONSIN	