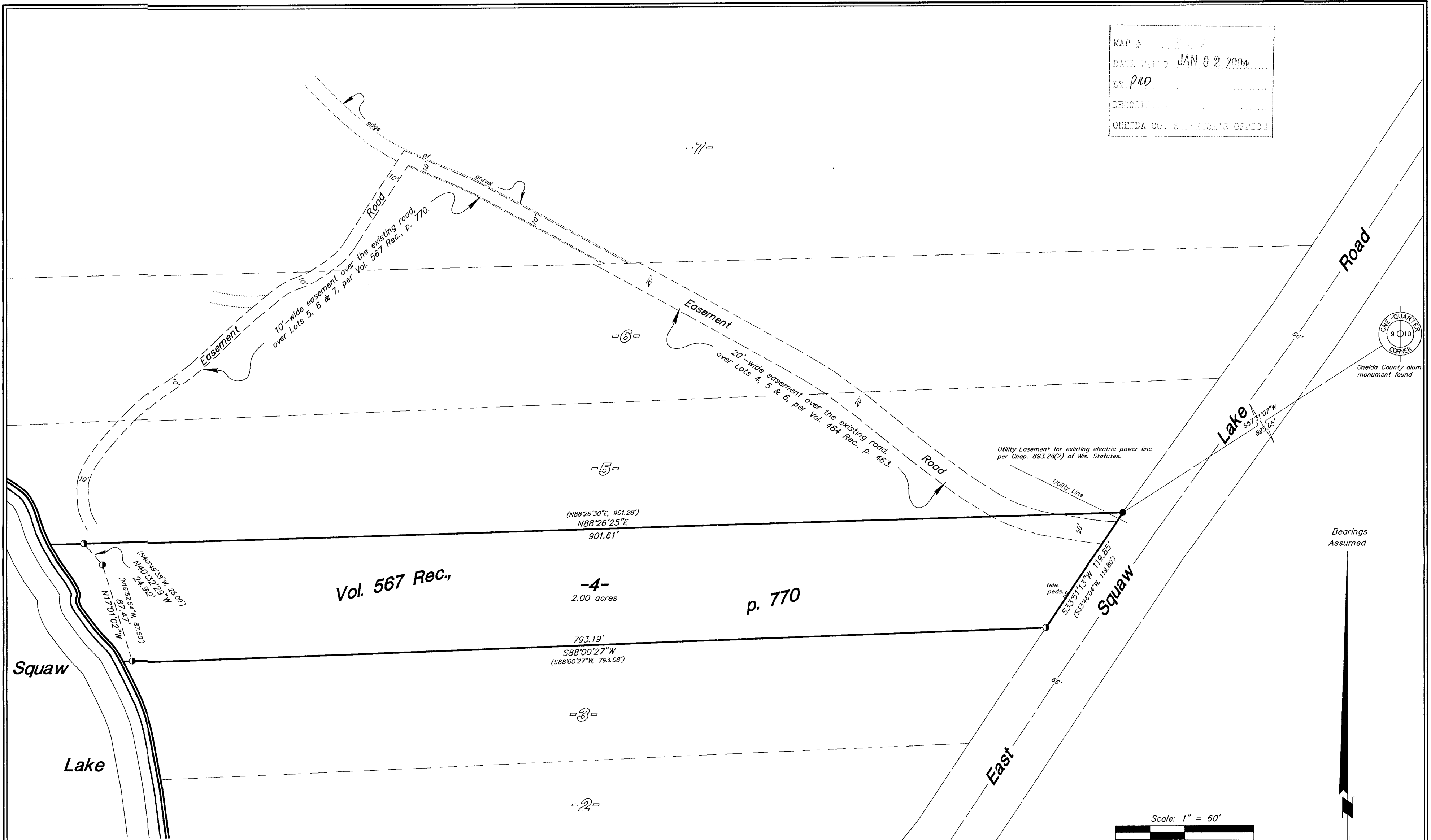
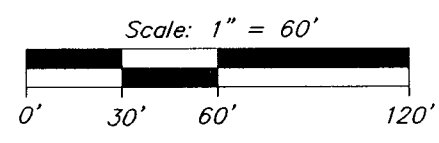



MAP # 111-1-7
DATE FILED JAN 6 2 2004
BY: PUD
DEPOSITED
ONEIDA CO. SURVEYOR'S OFFICE



LOT 4
of the County Plat of
NORTHERN STAR
Being part of
GOV'T. LOT 4
SECTION 9, T39N, R4E
Town of Minocqua
Oneida County, Wisconsin



- = 1-1/2" iron pipe found
- = 1-1/4" iron pipe found
- () = previously recorded



I hereby certify to the present owner(s) and/or purchaser(s) of the property included in this survey, and to those who mortgage or guarantee title for the present owner(s) or purchaser(s) within one year from the date hereof, that this survey was performed in accordance with acceptable professional standards; that the survey data shown hereon is, to the best of my knowledge, information and belief, a true and accurate representation thereof; that any legal descriptions conforming to this survey have been provided on separate sheets; and that this survey was performed by order of Bruce Anderson.

NOTE: This survey is based on title information contained in Chicago Title Insurance Co. ALTA Commitment No. ON 32749, effective Oct. 15, 2003, issued by Oneida Title & Abstract, Inc. of Rhinelander, WI.

Foltz and Associates, Inc.

| Surveyors | Engineers |
|--|--------------------|
| 8612 Highway 51 North, Minocqua, Wisconsin 54548 | |
| (715) 356-9485 | fax (715) 356-1841 |

C. Winkler 9810-9-394