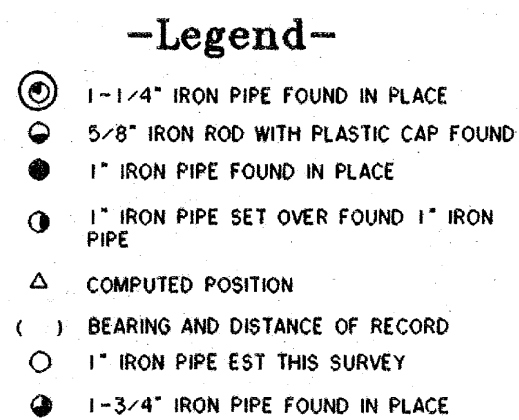



BEARINGS BASED ON
THE SECTION LINE
BEARING OF
N 88°20'00" W AS
SHOWN ON SURVEY
MAP HB2688.

ONEIDA COUNTY
ZONING SHOULD MAKE
AN ONSITE
DETERMINATION BEFORE
ANY BUILDING PERMITS
ARE ISSUED.



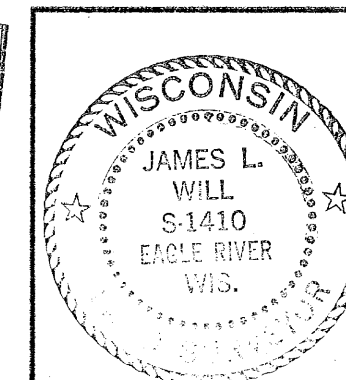
" I HEREBY CERTIFY THAT I HAVE SURVEYED AND MAPPED
THE LANDS SHOWN HEREON AND THAT, TO THE BEST OF MY
KNOWLEDGE AND BELIEF, THIS SURVEY AND MAP IS A
TRUE AND CORRECT REPRESENTATION THEREOF, AND THAT
I HAVE COMPLIED WITH THE APPLICABLE REQUIREMENTS
OF CHAPTER A-E 7 OF THE WISCONSIN ADMINISTRATIVE
CODE, MINIMUM STANDARDS FOR PROPERTY SURVEYS.
DATED THIS 7TH DAY OF JULY, 2005.

DATED THIS 7TH DAY OF JULY, 2005.



JAMES L. WILL, RLS #1410

MAP # B 5 9 1 8
DATE FILED SEP 9 2005
BY *SC*
DESCRIPTION FILED
ONEIDA CO. SURVEYOR'S OFFICE



Survey For
Jerry Oehmen
714 N. Hidden Lake Court
Slinger, WI 53086

SCALE 1"=80'		DATE 7-07-2005	DWN. BY. J.L.W.
DWG. NO. E2730-2	Eagle Landmark Surveying, Inc. EAGLE RIVER, WI		