


Part of the
**SE 1/4 of the SE 1/4
SECTION 2, T39N, R6E**

Woodruff Township
Oneida County, Wisconsin
SURVEYOR'S CERTIFICATE

I, James L. Rein, Registered Land Surveyor No. S-2335, hereby certify that I have surveyed the property shown hereon; that this map represents an accurate survey of said property to the best of my knowledge and belief; that I have performed this survey by order of Holy Family Catholic Church; and that I have complied with the requirements of Wisconsin Administrative Code A-E 7.



**WILDERNESS
SURVEYING,
INC.**

James L. Rein
Registered Land Surveyor # S-2335
Dated this 18th day of January, 2006.

Parcel "A" (Map No. 05-259)

A parcel of land in the Southeast Quarter of the Southeast Quarter, Section 2, Township 39 North, Range 6 East, Woodruff Township, Oneida County, Wisconsin, being parcel "A" shown on Map No. 05-259 by Wilderness Surveying, Inc., dated January 18, 2006, more particularly described as follows:

Commencing at the southeast corner of Section 2, marked by PK nail in the asphalt pavement of County Trunk Highway "J"; thence North 00 degrees 11 minutes 12 seconds West for a distance of 1302.50 feet to the northeast corner of said Southeast Quarter of the Southeast Quarter, being the South Sixteenth Corner, marked by a brass capped iron pipe; thence North 89 degrees 55 minutes 19 seconds West for a distance of 376.57 feet along the north line of the Southeast Quarter of the Southeast Quarter to an intersection with the westerly right of way line of Cedar Street; thence South 19 degrees 08 minutes 22 seconds West for a distance of 115.69 feet along said westerly right of way line to a concrete monument at an intersection with the northerly right of way line of Third Avenue; thence continuing along said westerly right of way line of Cedar Street, South 19 degrees 07 minutes 13 seconds West for a distance of 285.14 feet to the point of beginning being the southeasterly corner of that parcel of land described in Volume 752, on pages 713 and 714.

Thence continuing along said westerly right of way line South 19 degrees 17 minutes 56 seconds West for a distance of 74.88 feet to a concrete monument at an intersection with the northerly right of way line of Fourth Avenue; thence North 70 degrees 42 minutes 04 seconds West for a distance of 140.93 feet along the northerly right of way line of Fourth Avenue to a survey marker nail at an intersection with the easterly right of way line of Oak Street; thence North 00 degrees 00 minutes 09 seconds East for a distance of 79.39 feet along the easterly right of way line of Oak Street to the southwesterly corner of that parcel of land described in Volume 762, on pages 713 and 714, marked by an survey marker nail; thence South 70 degrees 41 minutes 10 seconds East for a distance of 167.16 feet along the southerly line of said parcel of land described in Volume 762, on pages 713 and 714 to the place of beginning.

Together with and subject to covenants, easements, and restrictions of record.

Said property contains 0.26 acres.

Parcel "B" (Map No. 05-259)

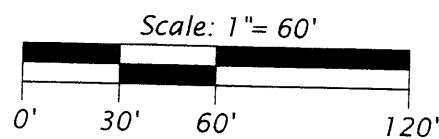
A parcel of land in the Southeast Quarter of the Southeast Quarter, Section 2, Township 39 North, Range 6 East, Woodruff Township, Oneida County, Wisconsin, being parcel "B" shown on Map No. 05-259 by Wilderness Surveying, Inc., dated January 18, 2006, more particularly described as follows:

Commencing at the southeast corner of Section 2, marked by PK nail in the asphalt pavement of County Trunk Highway "J"; thence North 00 degrees 11 minutes 12 seconds West for a distance of 1302.50 feet to the northeast corner of said Southeast Quarter of the Southeast Quarter, being the South Sixteenth Corner, marked by a brass capped iron pipe; thence North 89 degrees 55 minutes 19 seconds West for a distance of 376.57 feet along the north line of the Southeast Quarter of the Southeast Quarter to an intersection with the westerly right of way line of Cedar Street; thence South 19 degrees 08 minutes 22 seconds West for a distance of 115.69 feet along said westerly right of way line to a concrete monument at an intersection with the northerly right of way line of Third Avenue; thence continuing along said westerly right of way line of Cedar Street, South 19 degrees 07 minutes 13 seconds West for a distance of 285.14 feet to the southeasterly corner of that parcel of land described in Volume 752, on pages 713 and 714, marked by an iron pipe; thence continuing along said westerly right of way line South 19 degrees 17 minutes 56 seconds West for a distance of 74.88 feet to a concrete monument at an intersection with the northerly right of way line of Fourth Avenue; thence South 71 degrees 01 minutes 07 seconds East for a distance of 59.99 feet along the northerly right of way line of Fourth Avenue to the place of beginning, marked by a concrete monument at an intersection with the easterly right of way line of Cedar Street.

Thence North 19 degrees 10 minutes 48 seconds East for a distance of 149.94 feet along the easterly right of way line of Cedar Street, to the southwesterly corner of Lot 13 in the recorded plat of Rosewood Addition, marked by an iron pipe; thence South 70 degrees 49 minutes 13 seconds East for a distance of 50.00 feet along the southerly line of said Lot 13 to the northwesterly corner of Lot 14 in the recorded plat of Rosewood Addition, marked by an iron pipe; thence South 19 degrees 11 minutes 01 seconds West for a distance of 149.83 feet along the westerly line of said Lot 14 to an iron pipe on the northerly right of way line of Fourth Avenue; thence North 70 degrees 56 minutes 17 seconds West for a distance of 49.99 feet along said northerly right of way line, to the place of beginning.


Together with and subject to covenants, easements, and restrictions of record.

Said property contains 0.17 acres.



Legend

- = Set iron pipe, 1.0" dia. x 24" long
 - ◊ = 1.0" dia. iron pipe previously set
 - = 1.25" dia. iron pipe found in place
 - = 1.50" dia. iron pipe found in place
 - = 2.4" dia. iron pipe found in place
 - = 6" square concrete monument found in place
 - = 4" square concrete monument found in place
 - = 5" square concrete monument found in place
 - △ = Computed position not monumented by this survey
 - = Survey marker nail set in asphalt
- Monument sizes are outside diameter dimensions
Other corner monuments are as noted



PK nail in asphalt pavement, C.T.H. "J"
(See U.S. P.L.S. mon. record)

Bearings Oneida County Grid based on GPS survey data and referenced to the east line of the SE 1/4 of the SE 1/4 bearing N 00°11'12"W

WILDERNESS SURVEYING, INC.

Post Office Box 1111 - 8793 Earls Court
Minocqua, Wisconsin 54548-1111
Telephone (715) 356-5100 - www.wildernesssurveying.com

Map Number: 05-259
File Number: 16-2-396
Drafted by: Mike Schneider

Revisions: