

PART OF GOV'T. LOTS 7 & 8, SEC.19, T. 36 N., R. 8 E., ONEIDA COUNTY, WI.

NORTH IS REFERENCED TO THE WEST LINE
GOV'T. LOT 7 BEING A RECORDED BEARING
OF N 0° 15' W.

Revised March 9th, 2006 for Parcel -A- addition to be adjoined to
4.61 acre parcel as conveyed in doc.#620215.

NOTE- Parcel -A- not to be sold as a separate entity unless approved
By Oneida County Planning and Zoning and the Town of Crescent.

NOTE- Parcel -A- is subject to a driveway easement for lands to the west.

TOTAL PARCEL AREA
5.17 ACRES

1/4 COR.

PARCEL -A-
24,433 sq. ft.
0.56 acres

4.61 ACRES


I, Todd Loftus, Registered Land Surveyor, hereby certify that I have surveyed
the property shown hereon. That this map represents an accurate survey of
said property to the best of my knowledge & belief. That I have performed
this survey by order of *land applying* and that I have complied with the
applicable requirements of the Wisconsin Administrative Code A.E.7.

Description required for above parcel is on separate sheet.

DATE *Aug 1st, 2003*

SIGNED *Todd Loftus*

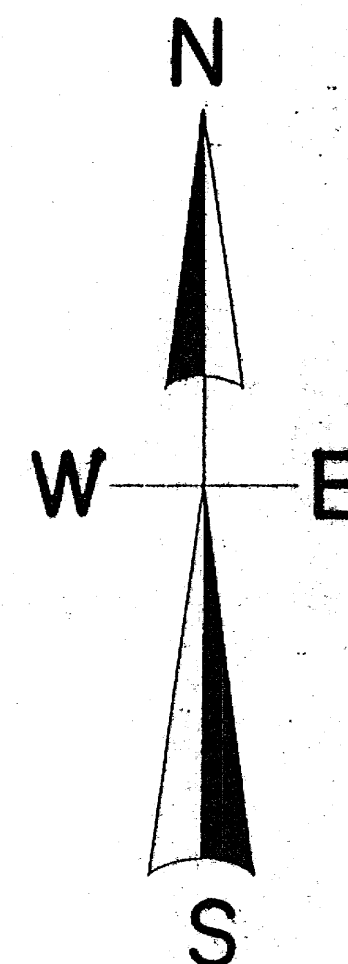

LOFTUS SURVEYING



LEGEND

- ⊙ FOUND GLO. MONUMENT
- FOUND 3/4" IRON PIPE
- SET 1" IRON PIPE
- SET 3/4" RE - BAR
- ▲ SET MAG. NAIL
- (0.0) BEARING & DISTANCE OF RECORD
- SWAMP

SCALE



MAP # B6338
DATE FILED *MAR 30 2006*
BY *RL*
DESCRIPTION FILED
ONEIDA CO. SURVEYOR'S OFFICE

1337B5