
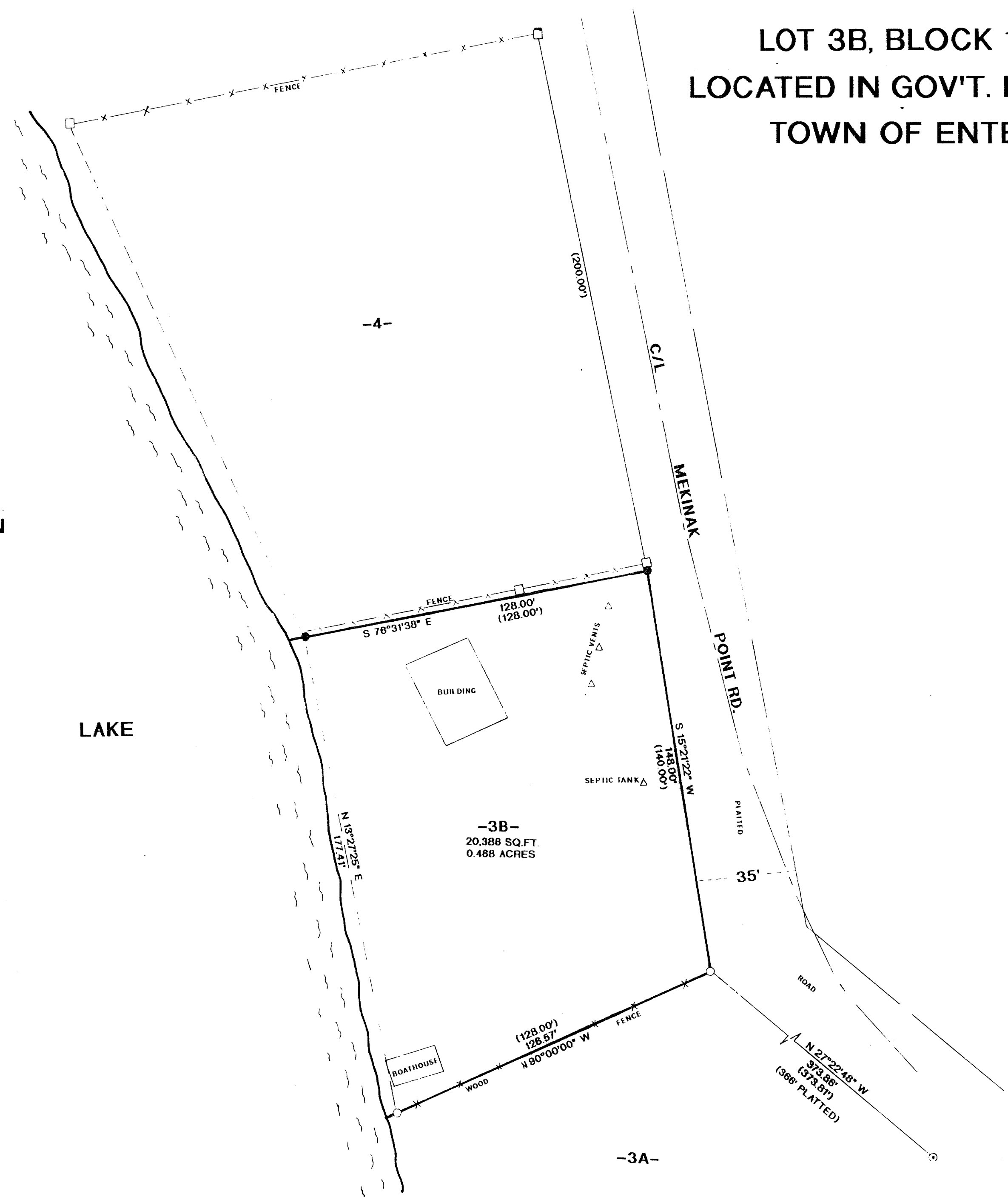


LOT 3B, BLOCK 1, PLAT OF MEKINAK POINT,
LOCATED IN GOV'T. LOT 5, SECTION 22, T35N, R10E,
TOWN OF ENTERPRISE, ONEIDA CO. WI.

PELICAN

LAKE




LEGEND:

- FOUND 1 1/2" IRON PIPE
- ⊙ FOUND 2" IRON PIPE
- SET 1" X 18" IRON PIPE
- STONE PILLAR
- () RECORDED AS

I, JON W. BANDOW, HEREBY CERTIFY THAT I HAVE SURVEYED THE ABOVE PARCEL OF LAND UNDER THE DIRECTION OF DAN SCHOWALTER AND THAT THIS MAP IS A TRUE AND CORRECT REPRESENTATION OF THE LANDS SURVEYED TO THE BEST OF MY KNOWLEDGE AND BELIEF, AND THAT I HAVE COMPLIED WITH THE PROVISIONS OF AE 7 OF THE WISCONSIN ADMINISTRATIVE CODE.

Jon W. Bandow
JON W. BANDOW
3-24-06
DATE

| | |
|------------------------------|-------------|
| MAP # | B 6352 |
| DATE FILED | APR 21 2006 |
| BY | <i>RH</i> |
| DESCRIPTION FILED | |
| ONEIDA CO. SURVEYOR'S OFFICE | |



| | |
|-----------------------------|--|
| SURVEY FOR | |
| NEAL & CHARLOTTE SCHOWALTER | |
| SCALE 1" = 30' | DATE 3/23/06 DWN BY JB |
| DWG. NO. 10894 | GENISOT AND ASSOCIATES, INC. RHINELANDER, WIS. |