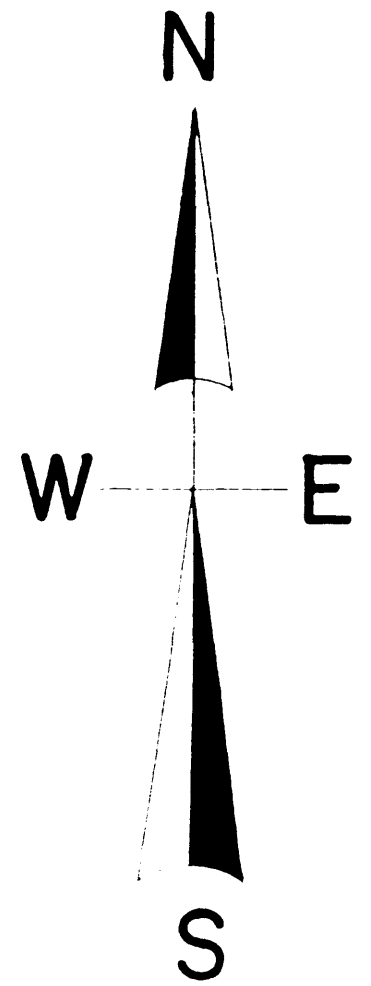


# **PART OF GOV'T. LOT 6, SEC. 29, T. 37 N., R. 9 E., TOWN OF PINELAKE, ONEIDA COUNTY, WI,**

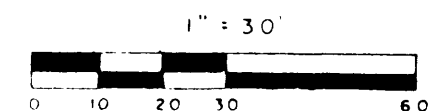


North is referenced to the E-W 1/4 line  
Being a recorded bearing of N 87° 06' W.

## **LEGEND**

- SUBDIVISIONAL MON BY MAINE
- FOUND 1/2" IRON PIPE
- FOUND 1.25" IRON PIPE
- FOUND 1" IRON PIPE
- SET 1.25" IRON PIPE
- △ SET RAILROAD SPIKE
- ▲ FOUND RAILROAD SPIKE
- (0.0') BEARING & DISTANCE OF RECORD


## **SCALE**



Note: island is not to scale

Square footage taken to meander line

MAP #	<b>B 6357</b>
DATE FILED	.....
BY	<i>SP</i>
DESCRIPTION FILED	.....
ONEIDA CO. SURVEYOR'S OFFICE	



SURVEY FOR PATRICIA CLAFLIN  
RHINELANDER, WI.

LOFTUS SURVEYING  
860 BALSAM STREET  
RHINELANDER, WI. 54501  
TEL/FAX 715-369-1142  
HODAG28@HOTMAIL.COM

**1473B5**

VOL. 346 PG 368

VOL. 310 PG 507

DOC.# 577008

18,553 sq. ft.

VOL. 649 PG 150

VOL. 330 PG. 70

LOT-1-

LOT-2-

C.S.M. VOL. 2, PG 562

I, Todd Loftus, Registered Land Surveyor, hereby certify that I have surveyed the property shown hereon. That this map represents an accurate survey of said property to the best of my knowledge & belief. That I have performed this survey by order of *Patricia Claflin* and that I have complied with the applicable requirements of the Wisconsin Administrative Code A.E.7.

Description required for above parcel is on separate sheet.

DATE *April 17, 2006*

SIGNED *Todd Loftus*

LOFTUS SURVEYING

Iron pipe found lying on ground, appears to have been dug out by Utility company. Replaced in correct position by Deed calls.

PINE POINT DR.

LAKE CREEK FLOWAGE

ISLAND

GARAGE

SHED

HOUSE

WELL

Center line easement road & driveway

66'

S 87° 11' 02" E 200.04' E-W 1/4 line of record  
(N 87° 06' W) (200.0')

N 87° 11' 02" W 70.89' (N 87° 06' W)

N 87° 06' 00" W 145.01'

N 87° 06' 00" W 26.76'

N 66° 49' 43" E 54.13' (S W 68° 4')

S 87° 11' 02" E 200.04'

N 23° 58' W 225.81'

N 24° 00' 14" W 225.16'

N 9° 16' 00" E 149.49'

S 89° 11' 07" E 149.99'

S 89° 03' E 150.00'

S 89° 11' 07" E 17.60'

S 89° 11' 07" E 17.60'

S 89° 11' 07" E 17.60'

S 89° 11' 07" E 17.60'

S 89° 11' 07" E 17.60'

S 89° 11' 07" E 17.60'

S 89° 11' 07" E 17.60'

S 89° 11' 07" E 17.60'

S 89° 11' 07" E 17.60'

S 89° 11' 07" E 17.60'

S 89° 11' 07" E 17.60'

S 89° 11' 07" E 17.60'

S 89° 11' 07" E 17.60'

S 89° 11' 07" E 17.60'

S 89° 11' 07" E 17.60'

S 89° 11' 07" E 17.60'

S 89° 11' 07" E 17.60'

S 89° 11' 07" E 17.60'