


Part of
GOV'T. LOT 2
SECTION 27, T39N, R4E

Minocqua Township
Oneida County, Wisconsin

SURVEYOR'S CERTIFICATE

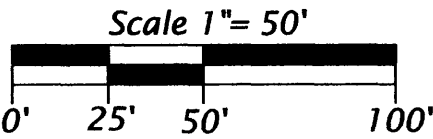
I, James L. Rein, Registered Land Surveyor No. S-2335, hereby certify that I have surveyed the property shown hereon; that this map represents an accurate survey of said property to the best of my knowledge and belief; that I have performed this survey by order of Gregg Walker; and that I have complied with the requirements of Wisconsin Administrative Code A-E 7.

WILDERNESS SURVEYING, INC.



James L. Rein
Registered Land Surveyor # S-2335
Dated this 23rd day of January, 2006.

Bearings Oneida County Grid,
based on GPS survey data.



Legend

- ⊙ = 1.0" dia. iron pipe previously set.
- ⊗ = 0.75" dia. iron rod found in place.

= Existing structure.

Pipe sizes are outside diameter dimension.

Other corner monuments are as noted.

Capped 2.4" dia. aluminum
monument found in place.




CS 1/16 Corner
Alum. capped 1.0" dia.
iron pipe previously set.

Stone

Lake

Survey Notes:
See Map No. 03-38, dated 8/26/03, Map No. 03-39, dated 6/12/03, and Map No. 04-39, dated 3/31/04, all by Wilderness Surveying, Inc., for previous survey information data.



WILDERNESS SURVEYING, INC.

Post Office Box 1111 - 8793 Earls Court
Minocqua, Wisconsin 54548-1111
Telephone (715) 356-5100 - www.wildernesssurveying.com

Map Number: 04-155
File Number: 15-27-394
Drafted by: J. Dick

Revisions: