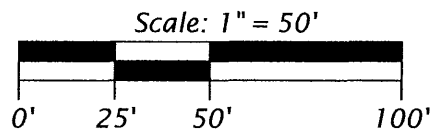


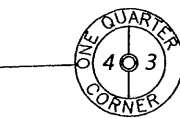
Bearings Oneida County Grid  
based on GPS survey data  
and referenced to the south  
line of the SE 1/4 of the NE 1/4,  
bearing S 87°56'06"W



Legend

- = 1.0" dia. iron pipe found in place  
△ = Computed position not monumented by this survey  
Monument sizes are outside diameter dimension  
Other corner monuments are as noted

Monument position from  
Oneida County GPS coordinate




1.5" dia. iron pipe  
found in place  
See U.S.P.L.S. Mon. Rec.

Retracement survey of  
**Parcels 5 & 6**  
of  
**KUEHN'S KAUBASHINE ACRES**  
part of the  
**SE 1/4 of the NE 1/4**  
**SECTION 4, T38N, R6E**

Hazelhurst Township  
Oneida County, Wisconsin  
SURVEYOR'S CERTIFICATE

I, James L. Rein, Registered Land Surveyor No. S-2335, hereby certify that I have surveyed the property shown hereon; that this map represents an accurate survey of said property to the best of my knowledge and belief; that I have performed this survey by order of Chris Hiller; and that I have complied with the requirements of Wisconsin Administrative Code A-E 7.



**WILDERNESS  
SURVEYING,  
INC.**

*James L. Rein*  
Registered Land Surveyor # S-2335  
Dated this 8th day of May, 2006

Parcel 5 (Map No. 06-37)

A parcel of land being previously filed in the Oneida County Surveyor's Office as parcel 5 of Kuehn's Kaubashine Acres, located in the Southeast Quarter of the Northeast Quarter, Section 4, Township 38 North, Range 6 East, Hazelhurst Township, Oneida County, Wisconsin, being parcel "5" shown on Map No. 06-37 by Wilderness Surveying, Inc., dated May 8, 2006, more particularly described as follows:

Commencing at the east quarter corner of said Section 4, marked by an iron pipe; thence South 87 degrees 56 minutes 06 seconds West for a distance of 376.30 feet along the south line of the Southeast Quarter of the Northeast Quarter; thence North 01 degrees 54 minutes 27 seconds East for a distance of 722.96 feet to the place of beginning.

Thence continuing North 01 degrees 54 minutes 27 seconds East for a distance of 175.11 feet along said center line of Clawson Drive; thence North 88 degrees 36 minutes 10 seconds West for a distance of 33.00 feet to an iron pipe on the westerly right of way line of Clawson Drive; thence continuing North 88 degrees 36 minutes 10 seconds West for a distance of 158.62 feet to an iron pipe; thence North 00 degrees 32 minutes 36 seconds East for a distance of 142.12 feet to an iron pipe on the southerly right of way line of Clawson Drive; thence continuing North 00 degrees 32 minutes 36 seconds East for a distance of 33.00 feet to the centerline of Clawson Drive; thence South 88 degrees 36 minutes 11 seconds East for a distance of 195.79 feet; thence South 01 degrees 54 minutes 27 seconds West for a distance of 175.11 feet to the place of beginning.

Subject to the rights of the public for that portion of the above described parcel of land located within the right of way of Clawson Drive.

Together with and subject to covenants, easements, and restrictions of record.

Said property contains 0.78 acres.

Parcel 6 (Map No. 06-37)

A parcel of land being previously filed in the Oneida County Surveyor's Office as parcel 6 of Kuehn's Kaubashine Acres, located in the Southeast Quarter of the Northeast Quarter, Section 4, Township 38 North, Range 6 East, Hazelhurst Township, Oneida County, Wisconsin, being parcel "6" shown on Map No. 06-37 by Wilderness Surveying, Inc., dated May 8, 2006, more particularly described as follows:

Commencing at the east quarter corner of said Section 4, marked by an iron pipe; thence South 87 degrees 56 minutes 06 seconds West for a distance of 376.30 feet along the south line of the Southeast Quarter of the Northeast Quarter; thence North 01 degrees 54 minutes 27 seconds East for a distance of 542.91 feet to the place of beginning.

Thence continuing North 01 degrees 54 minutes 27 seconds East for a distance of 180.05 feet along the center line of Clawson Drive; thence North 88 degrees 36 minutes 10 seconds West for a distance of 33.00 feet to an iron pipe on the westerly right of way line of Clawson Drive; thence continuing North 88 degrees 36 minutes 10 seconds West for a distance of 158.62 feet to an iron pipe; thence South 00 degrees 32 minutes 36 seconds West for a distance of 178.02 feet to an iron pipe; thence South 87 degrees 58 minutes 46 seconds East for a distance of 154.38 feet to an iron pipe on the westerly right of way line of Clawson Drive; thence continuing South 87 degrees 58 minutes 46 seconds East for a distance of 32.99 feet to the place of beginning.

Subject to the rights of the public for that portion of the above described parcel of land located within the right of way of Clawson Drive.

Together with and subject to covenants, easements, and restrictions of record.

Said property contains 0.78 acres.

NOTE:

This survey represents a retracement survey of parcels 5 and 6 of KUEHN'S KAUBASHINE ACRES, a metes and bounds survey by William S. Cameron, Northwoods Surveyors Inc., dated June 1972 and which survey was filed on January 27, 1997, in the Oneida County Surveyor's Office as Map # C1330.

**WILDERNESS SURVEYING, INC.**

Post Office Box 1111 - 8793 Earls Court  
Minocqua, Wisconsin 54548-1111

Telephone (715) 356-5100 - www.wildernesssurveying.com

Map Number: 06-37

File Number: 8-4-386

Drafted by: Mike Schneider

Revisions: