

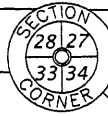
MAP #	06415
DATE FILED	AUG. 11, 2006
BY	[Signature]
DESCRIPTION FILED	
ONEIDA CO. SURVEYOR'S OFFICE	

Note:
Legal descriptions conforming to this survey
have been provided for on separate sheets.

1.9" dia. iron pipe
found in place.

W 1/16 Corner
survey marked nail
found in place.

1.3" dia. iron pipe
found in place.



BLUE


LAKE

ROAD

Part of the
**NW 1/4 of the NW 1/4
Section 34, T39N, R6E**
Minocqua Township
Oneida County, Wisconsin

SURVEYOR'S CERTIFICATE

I, James L. Rein, Registered Land Surveyor No. S-2335, hereby certify that I have surveyed the property shown hereon; that this map represents an accurate survey of said property to the best of my knowledge and belief; that I have performed this survey by order of Anthony LaRose; and that I have complied with the requirements of Wisconsin Administrative Code A-E 7.



**WILDERNESS
SURVEYING,
INC.**

[Signature]
Registered Land Surveyor # S-2335
Dated this 12th day of June, 2006

Bearing Oneida County Grid,
based on GPS survey data, and
referenced to the north line of the
NW 1/4, Section 34, bearing
S 89°33'35"E

25' wide easement agreement, see Vol. 347 D., p. 373

4.00 Acre Parcel

Rec. = Westerly parallel to north line of Sec. 34, 1277.6' +/-
S 89°33'35"E 1288.80'

iron pipe bears,
S 82°54'56"W
4.16'

N 1/16 Corner
1.3" dia. iron rod
found in place.

NW 1/4 NW1/4
SW 1/4 NW1/4

-A-
WSI Map No.
04-217

-404-

-403-

-402-

-401-

-400-

-399-

-398-

-397-

-396-

-388-

-389-

-390-

-391-

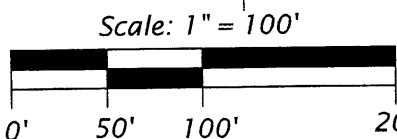
-392-

-393-

-394-

Legend

- = 1.3" dia. iron pipe found in place.
 - ⊗ = 1.6" dia. iron rod found in place.
 - = 1.0" dia. iron pipe found in place.
 - = 1.9" dia. iron pipe found in place.
 - = 1" dia. iron pipe previously set by WSI
 - = Computed corner position not monumented by this survey
- Monument sizes are outside diameter dimension.
Other monuments are as noted.



TIMBER

RIDGE

WILDERNESS SURVEYING, INC.

Post Office Box 1111 - 8793 Earls Court
Minocqua, Wisconsin 54548-1111

Telephone (715) 356-5100 - www.wildernesssurveying.com

Map Number: 06-105

File Number: 34-396

Drafted by: JLR

Revisions: