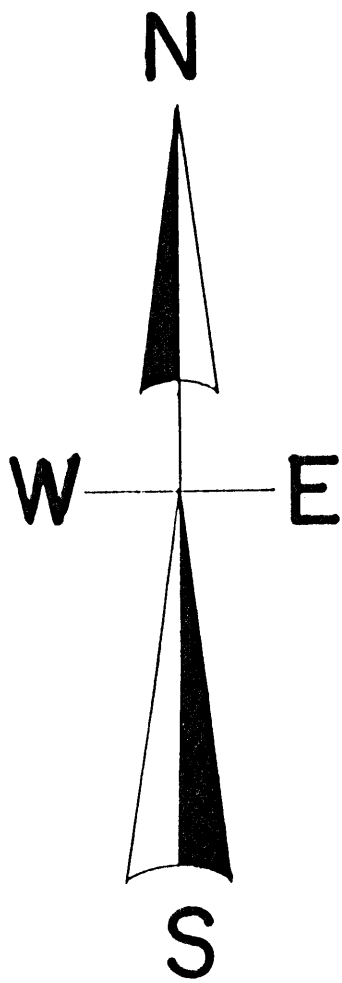


RETRACEMENT SURVEY LOCATED IN GOV'T. LOT 8, SEC. 16,
T. 37 N., R. 7 E., TOWN OF CASSIAN, ONEIDA COUNTY, WI.

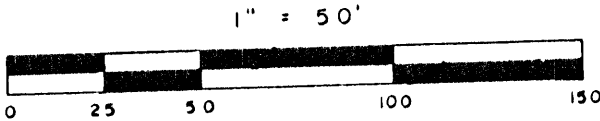


North is referenced to the west line
Gov't. Lot 8 being an assumed
Bearing of S 0° 14' 50" E.

LEGEND

- SUBDIVISIONAL MONUMENT OF RECORD
SEE U.S.R.L.S. SHEETS
- FOUND 2" IRON PIPE
- FOUND 1.5" IRON PIPE
- FOUND 1" IRON PIPE
- FOUND 5/8" IRON PIPE
- (0.0') BEARING & DISTANCE OF RECORD

SCALE



I, Todd Loftus, Registered Land Surveyor, hereby certify that I have surveyed the property shown hereon. That this map represents an accurate survey of said property to the best of my knowledge & belief. That I have performed this survey by order of *William Schott* and that I have complied with the applicable requirements of the Wisconsin Administrative Code A.E.7.

Description required for above parcel is on separate sheet.

DATE *Sept. 5, 2007*

SIGNED *Todd Loftus*

LOFTUS SURVEYING

W 1/4 COR.
SECTION LINE
S 0° 14' 50" E 197.21'
(S 0° 27' E 200.0')
LITTLE HORSEHEAD HILL

33'
S 89° 16' 00" E 90.01'
(S 89° 16' E 90.0')

N 89° 17' 04" W 234.54'
(N 89° 16' W 235')

N 89° 17' 04" W 124.75'
(N 89° 16' W 125')

DOC. # 447639

ECHO BAY ROAD

N 35° 44' 33" W 461.37'
(N 35° 26' W 462.4')

S 44° 14' 50" E 401.22'
(S 44° 14' E 402.0')

well

garage

house


up station

well

N 67° 06' 33" E 100.01'
(N 67° 44' E 100.0')

N 57° 46' 40" E 99.91'
(N 57° 34' E 100.0')

HORSEHEAD LAKE WEST



SURVEY FOR WILLIAM SCHOTT
WAUKESHA, WISCONSIN
LOFTUS SURVEYING
860 BALSAM STREET
RHINELANDER, WI. 54501
TEL/FAX 715-369-1142
HODAG28@HOTMAIL.COM

1548B5