


East Line of Lot 3  
in the Plat of  
**WOODLAND ACRES**  
being part of  
**GOV'T. LOT 3**  
**SECTION 29, T39N, R7E**

Woodruff Township  
Oneida County, Wisconsin

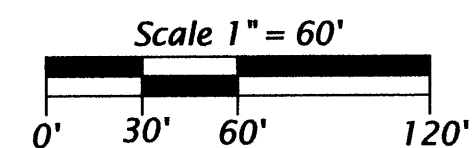

**SURVEYOR'S CERTIFICATE**

I, James L. Rein, Registered Land Surveyor No. S-2335, hereby certify that I have surveyed the property shown hereon; that this map represents an accurate survey of said property to the best of my knowledge and belief; that I have performed this survey by order of John Huibregtse; and that I have complied with the requirements of Wisconsin Administrative Code A-E 7.

**WILDERNESS  
SURVEYING,  
INC.**

  
Registered Land Surveyor # S-2335  
Dated this 5th day of January, 2008

**SURVEY NOTE:**  
The field portion of this survey was  
completed on April 14, 2005.



**Legend**  
⊗ = 2.4" dia. iron pipe found in place.  
⊕ = 1.9" dia. iron pipe found in place.  
⊖ = Survey marker nail found in place.  
Pipe sizes are outside diameter dimension.

MAP # 0559	DATE RECD JAN 18 2008
BY: [Signature]	REC'D: [Signature]
ONEIDA CO. SURVEYOR'S OFFICE	

**WILDERNESS SURVEYING, INC.**

Post Office Box 1111 - 8793 Earls Court  
Minocqua, Wisconsin 54548-1111

Telephone (715) 356-5100 - www.wildernesssurveying.com

Map Number: 05-59

File Number: 10-29-397

Drafted by: Mike Schneider

Revisions: