


Part of  
**GOV'T. LOT 4**  
**SECTION 6, T38N, R8E**

Town of Lake Tomahawk  
Oneida County, Wisconsin

**SURVEYOR'S CERTIFICATE**

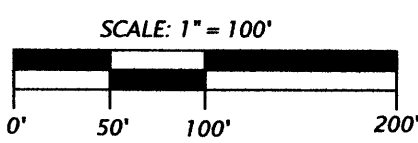
I, James D. Rein, Registered Land Surveyor No. S-1234, hereby certify that I have surveyed the property shown hereon; that this map represents an accurate survey of said property to the best of my knowledge and belief; that I have performed this survey by order of Mary Anne Wilson; and that I have complied with the requirements of Wisconsin Administrative Code A-E 7.



**WILDERNESS SURVEYING, INC.**

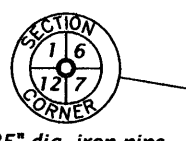
Registered Land Surveyor # S-1234  
Dated this 9th day of January, 2008

MAP # 6887  
DATE FILED FEB 08 2008  
FILED IN MINOCQUA  
COUNTY, WISCONSIN  
RECEIVED BY SURVEYOR'S OFFICE



**Legend**

- = Set iron pipe, 1.0" dia. x 24" long
- = 1.0" dia. iron pipe found in place
- ⊙ = 1.9" dia. iron pipe found in place
- Monuments are outside diameter dimension
- Other corner monuments are as noted



1.25" dia. iron pipe previously found in place

**Tax Parcel LT 559-7 (Map No. 05-08)**

That parcel of land previously described in Volume 886, on page 537, located in Government Lot 4, Section 6, Township 38 North, Range 8 East, Town of Lake Tomahawk, Oneida County, Wisconsin, being "Tax Parcel LT 559-7" shown on Map No. 05-08, dated the 9th day of January, 2008, more particularly described as follows:

Beginning at the quarter corner common to Sections 6 and 7, marked by a capped aluminum monument; thence North 80 degrees 44 minutes 04 seconds West for a distance of 202.30 feet along the section line to that position previously recorded as being 60 rods west of the Wisconsin River, marked by an iron pipe; thence North 39 degrees 23 minutes 20 seconds West for a distance of 198.00 feet along that line previously recorded as being 60 rods west of the Wisconsin River to an iron pipe; thence parallel with the south line of Section 6, South 80 degrees 44 minutes 04 seconds East for a distance of 332.08 feet to an iron pipe on the north-south quarter line; thence continuing parallel with the south line of Section 6, South 81 degrees 51 minutes 38 seconds East for a distance of 126.18 feet to an iron pipe on the westerly right of way line of West Rapids Road; thence continuing parallel with the south line of said Section 6, South 81 degrees 51 minutes 38 seconds East for a distance of 74.34 feet to an iron pipe in the easterly right of way line of West Rapids Road; thence continuing parallel with the south line of said Section 6, South 81 degrees 51 minutes 38 seconds East for a distance of 472.04 feet to an iron pipe near the westerly bank of the Wisconsin River; thence meandering along the river, South 23 degrees 44 minutes 05 seconds East for a distance of 154.43 feet to the meander corner on the south line of said Section 6, marked by an iron pipe; thence North 81 degrees 51 minutes 38 seconds West for a distance of 485.61 feet along the south line of said Section 6 to an iron pipe on the easterly right of way line of West Rapids Road; thence continuing along the south line of said Section 6, North 81 degrees 51 minutes 38 seconds West for a distance of 74.35 feet to an iron pipe on the westerly right of way line of West Rapids Road; thence continuing along the south line of said Section 6, North 81 degrees 51 minutes 38 seconds West for a distance of 177.85 feet to the place of beginning.

The above lateral lot lines extend to the Wisconsin River and include all land between the meander line and the ordinary high water mark.

Subject to the rights of the public for that portion of the above described parcel of land located within the right of way of West Rapids Road, an existing public road.

Together with and subject to covenants, easements, and restrictions of record.

Said property contains 3.13 acres more or less, including the public road right of way area.

**Tax Parcel LT 559-7**  
Vol. 886, page 537  
Total area: +/- 3.13 acres  
Excluding R/W: +/- 2.90 acres

See Map No. 94-158 by  
Wilderness Surveying Inc.  
dated October 26, 1994 for  
previous survey information

**ONEIDA COUNTY CERTIFIED**

**SURVEY MAP NO. 141**

**WILDERNESS SURVEYING, INC.**  
Post Office Box 1111 - 8793 Earls Court  
Minocqua, Wisconsin 54548-1111  
Telephone (715) 356-5100 - www.wildernesssurveying.com

Map Number: 05-08  
File Number: 14, 15-6-388  
Drafted by: Mike J Schneider

Revisions: