

**Moen
Street**
N64°15'26"E
51.61'

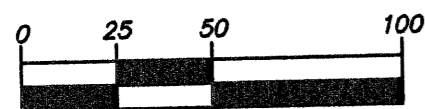
Note:

Legend

- (46.57') Record Dimensions

MAP # 28807
DATE FILED MAY 20 2008
BY JAB
DESCRIPTION FILED
ONEIDA CO. SURVEYOR'S OFFICE

GRAPHIC SCALE



(IN FEET)


Site Address: 610 Arbutus Street

Street

**Pelham
Street**

Street

Arbutus




All bearings are referenced to the North line of Lot 1, Block 8, South Park Addition recorded as bearing S87°08'00"E on Plat of Survey Maps C613 and C1010.

SURVEYOR'S CERTIFICATE

I hereby certify, to the best of my knowledge and belief, that I have surveyed the property shown hereon; that this map represents an accurate survey of said property and that I have complied with the applicable requirements of Wisconsin Administrative Code Chapter A-E 7.

Dated this: 30th day of April, 2008

Nicolet Surveyors, Inc.
By: Matthew E. Hoglund
R.L.S. S-1910



© 2008 NICOLET SURVEYORS, INC.

www.nicoletsurveyors.com

NICOLET SURVEYORS, INC.

56 S. BROWN STREET, RHINELANDER, WI 54501
715-362-2808 715-362-4114 (FAX)

Drawn By: JWD
Checked By: MEH
FB. 42, PG. 71-75

Date: April 30, 2008
Scale : As shown
Project # 833

Client:
Karen Jane Langbecker
N7775 Gartman Road
Gleason, WI 54435

29965