


**Town of Minocqua**  
**Oneida County, Wisconsin**

MAP # **B7038**  
DATE FILED **AUG. 19 2008**  
BY **JAB**  
DESCRIPTION FILED  
ONEIDA CO. SURVEYOR'S OFFICE



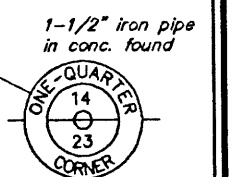
Scale: 1" = 30'

- ① = 1-1/4" iron pipe found  
 ⊕ = 3/4" iron rod found (DOT)  
 ① = 3/4" iron rod found  
 ○ = 3/4" iron pipe set  
 ( ) = previously recorded

*Bearings*  
*Solar*




NOTE: All iron pipe diameters shown are nominal dimensions.



**Foltz and Associates, Inc.**

Surveyors	Engineers
8612 Highway 51 North, (715) 356-9485	Minocqua, Wisconsin 54548 fax (715) 356-1841

C. Winkler 14-14-396

  
Reg. Land Surveyor #S-1170

I hereby certify to the present owner(s) and/or purchaser(s) of the property included in this survey, and to those who mortgage or guarantee title for the present owner(s) or purchaser(s) within one year from the date hereof, that this survey was performed in accordance with acceptable professional standards; that the survey data shown herein is, to the best of my knowledge, information and belief, a true and accurate representation thereof; that any legal descriptions conforming to this survey have been provided on separate sheets; and that this survey was performed by order of John Wagner.

NOTE: This survey is based on title information contained in Chicago Title Insurance Co. ALTA Commitment No. Amended ON 26034, effective Aug. 31, 1999, issued by Oneida Title & Abstract, Inc. of Rhinelander, WI.

B7033