


Part of  
**GOV'T. LOT 2**  
**SECTION 9, T39N, R4E**

Town of Minocqua  
Oneida County, Wisconsin

**SURVEYOR'S CERTIFICATE**

I, James D. Rein, Professional Land Surveyor No. S-1234, hereby certify that I have surveyed the property shown hereon; that this map represents an accurate survey of said property to the best of my knowledge and belief; that I have performed this survey by order of William Haggard; and that I have complied with the requirements of Wisconsin Administrative Code A-E 7.



**WILDERNESS  
SURVEYING, INC.**

*[Signature]*  
Professional Land Surveyor No. S-1234  
Dated this 15th day of July, 2009

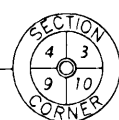
**SQUAW  
LAKE**

**SQUAW  
LAKE**

MEANDER CORNER  
aluminum capped iron  
pipe previously set

1.75" dia. iron pipe is  
0.22' north of section line

S 88°51'02"W 864.26'  
1118.34'  
1155.7'



2.4" dia. capped aluminum  
monument found in place  
See U.S.P.L.S. Monument Record

LOT -1-  
CSM # 2734

-2-  
DOCUMENT # 483174

-3-  
DOCUMENT # 432449

-4-  
DOCUMENT # 295820

-5-  
DOCUMENT # 330793

-6-  
± 0.26 acres  
Document # 638868

DOCUMENT # 635289

Parcel -A-  
Map # 02-155 by W.S.I.  
dated 12/3/2002

GOV'T. LOT 2

DOCUMENT # 314354

NOTE: Portions of the shoreline of Squaw Lake shown hereon were obtained from Oneida County digital information and therefore are approximate in nature.

MAP #	87195
DATE	8/5/09
BY	[Signature]
DESCRIPTION	
ONEIDA CO. SURVEYOR'S OFFICE	

**Parcel -6- (Map No. 09-86)**

A parcel of land previously described in Document Number 638868, located in part of Government Lot 2, Section 9, Township 39 North, Range 4 East, Town of Minocqua, Oneida County, Wisconsin, being parcel -6- as shown on Map Number 09-86 by Wilderness Surveying, Inc., dated July 15th, 2009, more particularly described as follows:

Commencing at the northeast corner of Section 9, marked by a capped aluminum monument; thence South 88 degrees 51 minutes 02 seconds West for a distance of 864.26 feet to an iron pipe; thence South 22 degrees 58 minutes 08 seconds West for a distance of 310.55 feet to an iron pipe; thence South 63 degrees 12 minutes 25 seconds West for a distance of 166.83 feet to an iron pipe; thence South 51 degrees 45 minutes 20 seconds West for a distance of 97.18 feet to an iron pipe; thence South 77 degrees 49 minutes 24 seconds West for a distance of 85.57 feet to the place of beginning, marked by an iron pipe.

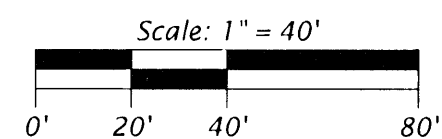
Thence South 76 degrees 30 minutes 18 seconds West for a distance of 90.73 feet to an iron pipe; thence North 40 degrees 44 minutes 42 seconds West for a distance of 122.93 feet to an iron pipe near the southeasterly shore of Squaw Lake; thence meandering along said lake, North 66 degrees 13 minutes 13 seconds East for a distance of 74.70 feet to an iron pipe; thence South 44 degrees 26 minutes 17 seconds East for a distance of 142.98 feet to the place of beginning.

The above described lateral lot lines extend to the ordinary high water mark of Squaw Lake; includes also all lands lying between the above described meander line and the ordinary high water mark of Squaw Lake.

Together with and subject to covenants, easements, and restrictions of record.

Said property contains 0.26 acres, more or less.

Bearings assumed,  
referenced to the north  
line of Gov't. Lot 1,  
bearing S 88°50'09"W



**LEGEND**

- = 1.25" dia. iron pipe found in place
- = 1.5" dia. iron pipe found in place
- = 1.75" dia. iron pipe found in place
- = 2.0" dia. iron pipe previously found in place
- ( ) = bearing and distance of record

Monument dimensions are outside diameter.  
Other corner monuments are as noted.

**WILDERNESS SURVEYING, INC.**

Post Office Box 1111 - 8793 Earls Court  
Minocqua, Wisconsin 54548-1111

Telephone (715) 356-5100 - www.wildernesssurveying.com

Map Number: 09-86

File Number: 2-9-394

Drafted by: T. Sommer

Revisions: