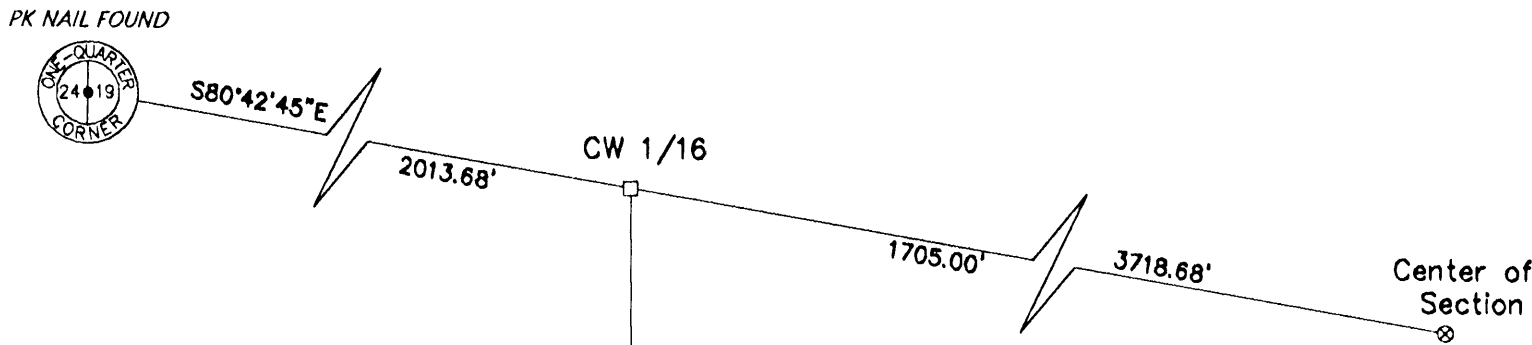


Part of
Government Lot 4
Section 19
T 39 N, R 11 E
Town of Three Lakes
Oneida County, Wisconsin

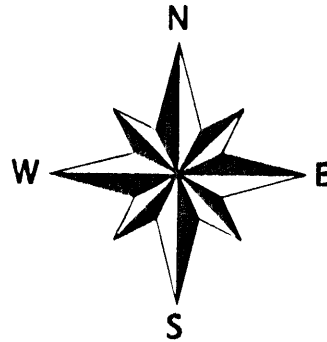


12' WIDE UTILITY EASEMENT DESCRIPTION

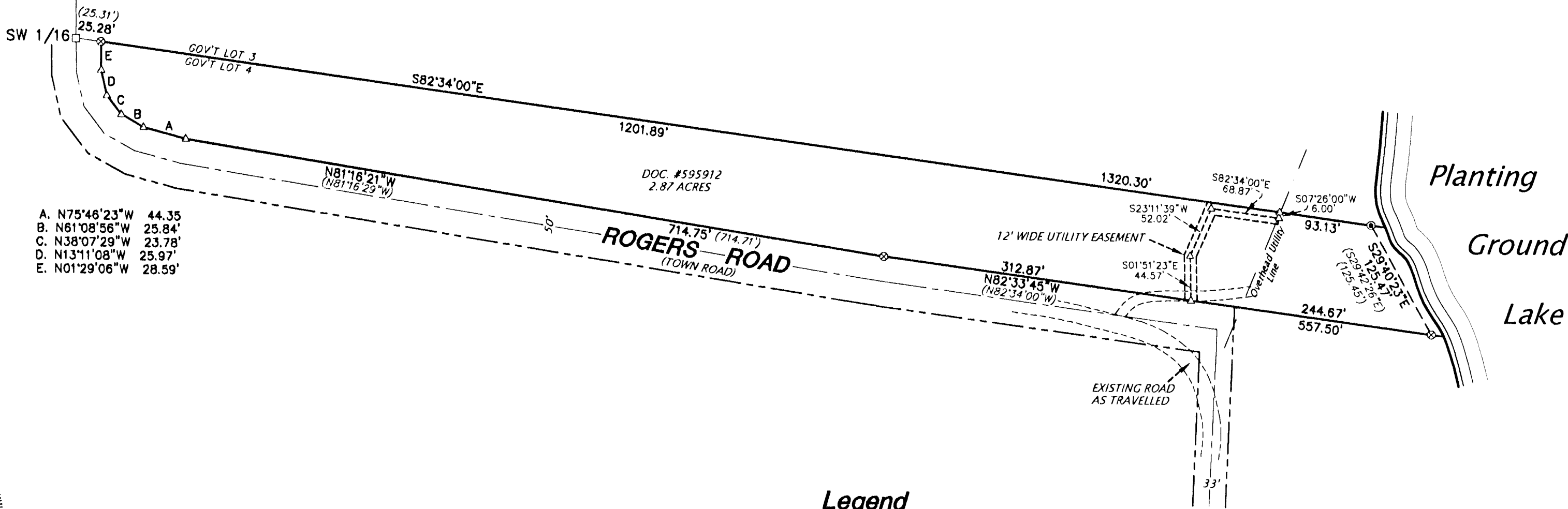
A 12' wide easement for utilities in part of Government Lot 4, Section 19, Township 39 North, Range 11 East, Town of Three Lakes, Oneida County, Wisconsin, the centerline of said easement is described as follows:

Commencing at the West 1/4 corner of said Section 19, marked by a PK nail, thence along the east-west 1/4 line South 80°42'45" East for a distance of 2013.68 feet to the CW 1/16th corner, marked by a railroad spike; thence South 00°50'35" East for a distance of 1327.85 feet to the SW 1/16th corner, marked by a railroad spike; thence along the north line of said Government Lot 4 South 82°34'00" East for a distance of 1227.17 feet; thence South 07°26'00" West for a distance of 6.00 feet to the PLACE OF BEGINNING of said easement. Thence along the centerline of said easement as follows: North 82°34'00" West for a distance of 68.87 feet, South 23°11'39" West for a distance of 52.02 feet, South 01°51'23" East for a distance of 44.57 feet to the platted northerly right-of-way line of the town road known as Rogers Road and there TERMINATING. The side lines of the above easement extend or foreshorten to terminate on said northerly right-of-way line.

ASSUMED NORTH
REFERENCED TO THE NORTH LINE OF
GOV'T LOT 4 PER OCS MAP NO. A1292
WHICH BEARS S82°34'00"E.



Scale 1" = 100'
0' 50' 100' 200'



- A. N75°46'23"W 44.35'
- B. N61°08'58"W 25.84'
- C. N38°07'29"W 23.78'
- D. N13°11'08"W 25.97'
- E. N01°29'06"W 28.59'



MAP # B 7197
DATE 8/5/09
BY RH
DESCRIPTION
ONEIDA CO. SURVEYOR'S OFFICE

Legend

- Railroad Spike Found
- △ Computed position
- ⊗ 1" dia. Iron pipe found
- ⊙ 1 1/2" dia. Iron pipe found
- ⊘ Utility Pole
- () Bearing or distance of record

I hereby certify that I have surveyed the property shown hereon; that this map represents an accurate survey of said property to the best of my knowledge and belief; and that I have complied with the applicable requirements of the Wisconsin Administrative Code Section A-E 7.



Favorite, Anderson & Maines
Surveying, S.C.

5230 HWY 70 WEST - EAGLE RIVER, WI 54521
PHONE: (715) 479-2570 - FAX: (715) 479-7274

Survey For:
DANIEL BENSON
BUILDERS, INC.

Map No. 2008063A
Date: 7/13/09
Drawn By: JWD