


B 7 2 9 1

Part of
**GOV'T. LOT 2,
SECTION 9, T39N, R4E,**

Town of Minocqua
Oneida County, Wisconsin


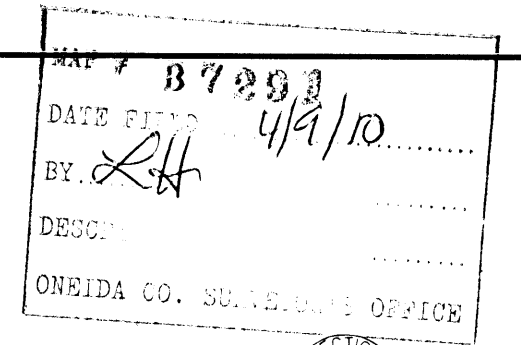
SURVEYOR'S CERTIFICATE

I, James D. Rein, Professional Land Surveyor No. S-1234, hereby certify that I have surveyed the property shown hereon; that this map represents an accurate survey of said property to the best of my knowledge and belief; that I have performed this survey by order of John Garrett; and that I have complied with the requirements of Wisconsin Administrative Code A-E 7.



**WILDERNESS
SURVEYING, INC.**

[Signature]
Professional Land Surveyor No. S-1234
Dated this 26th day of March, 2010



2.4" dia. Oneida County capped aluminum monument previously set by W.S.I.

SQUAW
LAKE

Meander Corner
2.0" dia. aluminum cap
previously set by W.S.I. in an
existing 1.0" dia. iron pipe.

(S 88°57'W)
(S 88°51'23"W, 1118.28')
S 88°41'08"W
1118.34'

(S 52°43'39"W)
S 52°06'05"W
817.76'

SQUAW
LAKE

Document
No. 684814

Parcel -7-
See Map No. 05-135 by W.S.I.,
dated August 23, 2005

**Parcel -8-
Document No. 520879
±16,700 sq. ft.
±0.38 acres**

Parcel -C-

Parcel -A-

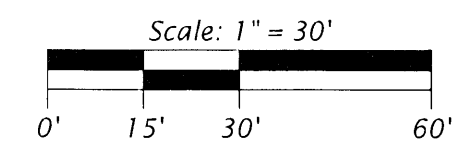
Parcel -B-

Bearings Oneida County Grid,
based on GPS survey data,
referenced to part of the
north line of Section 9,
bearing S 88°41'08"W

LEGEND

- = 1.0" dia. iron pipe found in place.
- = 1.3" dia. iron pipe found in place.
- ⊙ = 2.4" dia. iron pipe found in place.
- () = Bearing and distance of record.
- = power pole

Monument sizes are outside diameter dimension.
Other corner monuments are as noted.



PARCEL -8- (Map No. 10-21)

A parcel of land, previously recorded on Document No. 520879, located in Government Lot 2, Section 9, Township 39 North, Range 4 East, Town of Minocqua, Oneida County, Wisconsin, being "Parcel -8-" shown on Map No. 10-21 by Wilderness Surveying, Inc., dated March 26, 2010, more particularly described as follows:

Commencing at the northeast corner of Section 9, marked by an Oneida County capped aluminum monument; thence South 88 degrees 41 minutes 08 seconds West for a distance of 1118.34 feet along the north line of Section 9 to the Meander Corner common to Section 4 and Section 9, marked by an aluminum capped iron pipe near the easterly shore of Squaw Lake; thence South 52 degrees 06 minutes 05 seconds West for a distance of 817.76 feet across said lake to an iron pipe on the easterly line of that parcel of land recorded on Document No. 684814, near the southerly shore of Squaw Lake; thence South 13 degrees 19 minutes 44 seconds East for a distance of 101.78 feet along the easterly line of that parcel of land recorded on Document No. 684814 to an iron pipe; thence South 37 degrees 21 minutes 32 seconds West for a distance of 140.01 feet along the southerly line of that parcel of land recorded on Document No. 684814 to the place of beginning, marked by an iron pipe at the northerly most corner of Lot -1- of Oneida County Certified Survey Map No. 2447.

Thence South 69 degrees 03 minutes 38 seconds West for a distance of 69.94 feet along the northerly line of Lot -1- of Oneida County Certified Survey Map No. 2447 to an iron pipe on the easterly line of Lot -9- of Oneida County Certified Survey Map No. 327; thence North 20 degrees 02 minutes 06 seconds West for a distance of 179.79 feet along the easterly line of Lot -9- of Oneida County Certified Survey Map No. 327 to an iron pipe near the southerly shore of Squaw Lake; thence meandering along said lake, North 70 degrees 33 minutes 12 seconds East for a distance of 99.80 feet to an iron pipe on the westerly line of that parcel of land recorded on Document No. 684814; thence South 10 degrees 29 minutes 36 seconds East for a distance of 180.15 feet along the westerly line of that parcel of land recorded on Document No. 684814 to the place of beginning.

The above described lateral lot lines extend to the southerly shore of Squaw Lake; and includes all those lands lying between the meander line and the ordinary high water mark.

Together with and subject to covenants, easements, and restrictions of record.

Said property contains 0.38 acres, more or less.

WILDERNESS SURVEYING, INC.

Post Office Box 1111 - 8793 Earls Court
Minocqua, Wisconsin 54548-1111

Telephone (715) 356-5100 - www.wildernesssurveying.com

Map Number: 10-21
File Number: 2-9-394
Drafted by: J. Dick

Revisions:

B 7 2 9 1

B 7 2 9 1