

Part of
Lots 6 & 7,
Block 1
of the original plat of the
VILLAGE OF MINOCQUA

being in
GOV'T. LOT 4
SECTION 14, T39N, R6E


Town of Minocqua,
Oneida County, Wisconsin

MAP # **B 7358**
DATE FILED **10/19/10**
BY **RA**
DESCRIPTION FILED
ONEIDA CO. SURVEYOR'S OFFICE

Meander Corner
1.3" dia. iron pipe
previously found in place.
NOTE: 0.375" dia. iron rod
found headed into a hole
in "Dorr's Rock", bears
S 76°47'22"W, 12.85'

N 88°38'05"W


263.56'



2.4" dia. capped
aluminum monument
previously found in place.

SURVEYOR'S CERTIFICATE

I, James L. Rein, Registered Land Surveyor No. S-2335, hereby certify that I have surveyed the property shown hereon; that this map represents an accurate survey of said property to the best of my knowledge and belief; that I have performed this survey by order of Adam Redman; and that I have complied with the requirements of Wisconsin Administrative Code A-E 7. Legal descriptions for Parcel -A- and the Proposed Boundary Line by Agreement are provided on separate sheets.



WILDERNESS
SURVEYING,
INC.

Registered Land Surveyor # S-2335
Dated this 6th day of October, 2010

NOTE: See Map No. 97-28, dated April 11, 1997, and Map No. 07-76, dated May 16, 2007, by Wilderness Surveying, Inc., for previously boundary survey information.

FRONT STREET

50'

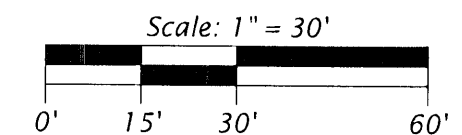
STREET

50'

Parcel -A-
Document No. 426492
6,220 sq. ft.
0.14 acres



Bearings Oneida County Grid,
based on GPS survey data,
referenced to part of the
north line of Section 14,
bearing N 88°38'05"W



LEGEND

- = Set iron pipe; 1.0" dia. x 24" long.
 - ◇ = Set MAG nail in chiseled "X" in concrete sidewalk.
 - = PK nail previously set by W.S.I.
 - ⊙ = 60 penny spike previously set by W.S.I.
 - ⊗ = 0.75" dia. iron rod found in place.
 - ⊕ = 0.5" dia. iron pipe found in place.
 - ⊖ = 0.75" dia. iron pipe found in place.
 - ⊗ = 1.0" dia. iron pipe previously set by W.S.I.
 - ⊙ = 1.0" dia. iron pipe found in place.
 - ⊕ = 1.25" dia. iron pipe found in place.
 - ⊖ = 1.5" dia. iron pipe previously found in place.
 - ⊗ = 2.5" dia. iron pipe found in place.
 - ⊕ = Spike/nail in concrete walk.
 - ⊖ = Drill hole in concrete walk.
 - △ = Computed position not monumented.
 - () = Bearing and distance of record.
 - ⚡ = power pole.
- Monument sizes are outside diameter dimension.

WILDERNESS SURVEYING, INC.

Post Office Box 1111 - 8793 Earls Court
Minocqua, Wisconsin 54548-1111
Telephone (715) 356-5100 - www.wildernesssurveying.com

Map Number: 10-116
File Number: 5-14-396
Drafted by: J. Dick

Revisions: