


B 7360

B 7360


2.5" dia. brass capped
iron pipe found in place



(S 88°35'51"E 2648.08')
S 88°36'38"E
2648.27'

T 38 N
T 37 N

2.5" dia. brass capped
iron pipe found in place




1431.60'
S 00°33'07"W
(N 0°33'16"E 1431.52')
(S 0°33'18"W 1431.30')

Part of the
**SE 1/4 of the NW 1/4
SECTION 3, T37N, R7E**

Town of Cassian
Oneida County, Wisconsin
SURVEYOR'S CERTIFICATE

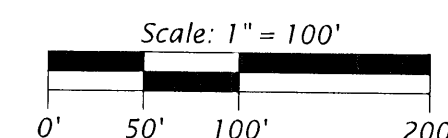
I, James D. Rein, Registered Land Surveyor No. S-1234, hereby certify that I have surveyed the property shown hereon; that this map represents an accurate survey of said property to the best of my knowledge and belief; that I have performed this survey by order of Lynn M. Westphal and Paul A. Adelson; and that I have complied with the requirements of Wisconsin Administrative Code A-E 7.



**WILDERNESS
SURVEYING, INC.**

Registered Land Surveyor No. S-1234
Dated this 4th day of October, 2010

Bearings assumed
referenced to the north line
of the NW 1/4, Section 3
bearing, S 88°36'38"E



LEGEND

- = set iron pipe, 1.0" dia. x 24" long
 - = 1.0" dia. iron pipe found in place
 - () = bearing and distance of record
 - = overhead utility pole
- Monument sizes are outside diameter.
Other corner monuments are as noted.

WILDERNESS SURVEYING, INC.

Post Office Box 1111 - 8793 Earls Court
Minocqua, Wisconsin 54548-1111

Telephone (715) 356-5100 - www.wildernesssurveying.com

Map Number: 10-146

File Number: 6-3-377

Drafted by: T. Sommer

Revisions:

B 7360

NW 1/16 CORNER
1.0" dia. iron pipe
previously set
(Erroneous 1/16 corner 2.5"
dia. brass capped iron pipe
bears S 16°04'36"E, 18.35')

-8-
0.32 acres
Doc. # 349228

CA 569

SOUTH

-1-
5.02 acres
Doc. # 349228

CA 570-5

PARCEL -1- (Map No. 10-146)

A parcel of land previously described in Document Number 349228, located in part of the Southeast Quarter of the Northwest Quarter, Section 3, Township 37 North, Range 7 East, Town of Cassian, Oneida County, Wisconsin, shown as Parcel -1- on Map Number 10-146, by Wilderness Surveying, Inc., dated October 4th, 2010, more particularly described as follows:

Commencing at the Quarter Corner common to Section 3, Township 37 North, and Section 34, Township 38 North, marked by a brass capped iron pipe; thence along the east line of the Northwest Quarter, South 00 degrees 33 minutes 07 seconds West for a distance of 1431.60 feet to the Center North Sixteenth Corner, marked by an iron pipe; thence along the north line of the Southeast Quarter of the Northwest Quarter, North 88 degrees 17 minutes 31 seconds West for a distance of 1347.66 feet to the Northwest Sixteenth Corner, marked by an iron pipe; thence South 01 degrees 36 minutes 45 seconds West for a distance of 324.92 feet to the place of beginning, marked by an iron pipe on the southeasterly right of way line of South Doe Lane.

Thence along the southeasterly right of way line of South Doe Lane, North 34 degrees 08 minutes 03 seconds East for a distance of 232.80 feet to an iron pipe; thence continuing along said right of way line, North 41 degrees 55 minutes 07 seconds East for a distance of 123.55 feet to an iron pipe at an intersection with the southwesterly right of way line of Fawn Lake Road; thence along the southwesterly right of way line of Fawn Lake Road, South 56 degrees 40 minutes 35 seconds East for a distance of 104.38 feet to an iron pipe; thence continuing along said right of way line, along a curve to the left, having a radius of 1406.67 feet and an arc length of 71.17 feet, being subtended by a chord of South 57 degrees 42 minutes 39 seconds East for a distance of 71.16 feet to an iron pipe; thence South 00 degrees 56 minutes 54 seconds West for a distance of 614.95 feet to an iron pipe; thence North 88 degrees 59 minutes 37 seconds West for a distance of 362.22 feet to an iron pipe on the west line of the Southeast Quarter of the Northwest Quarter; thence along said west line, North 01 degrees 36 minutes 45 seconds East for a distance of 419.40 feet to the place of beginning.

Together with and subject to covenants, easements, and restrictions of record.

Said property contains 5.02 acres.

PARCEL -8- (Map No. 10-146)

A parcel of land previously described in Document Number 349228, located in part of the Southeast Quarter of the Northwest Quarter, Section 3, Township 37 North, Range 7 East, Town of Cassian, Oneida County, Wisconsin, shown as Parcel -8- on Map Number 10-146, by Wilderness Surveying, Inc., dated October 4th, 2010, more particularly described as follows:

Commencing at the Quarter Corner common to Section 3, Township 37 North, and Section 34, Township 38 North, marked by a brass capped iron pipe; thence along the east line of the Northwest Quarter, South 00 degrees 33 minutes 07 seconds West for a distance of 1431.60 feet to the Center North Sixteenth Corner, marked by an iron pipe; thence along the north line of the Southeast Quarter of the Northwest Quarter, North 88 degrees 17 minutes 31 seconds West for a distance of 1200.15 feet to the place of beginning, marked by an iron pipe on the northwesterly right of way line of South Doe Lane.

Thence along the northwesterly right of way line of South Doe Lane, South 41 degrees 55 minutes 07 seconds West for a distance of 116.86 feet to an iron pipe; thence continuing along said right of way line, South 34 degrees 08 minutes 03 seconds West for a distance of 133.77 feet to an iron pipe on the west line of the Southeast Quarter of the Northwest Quarter; thence along said west line, North 01 degrees 36 minutes 45 seconds East for a distance of 202.16 feet to the Northwest Sixteenth Corner, marked by an iron pipe; thence along the north line of the Southeast Quarter of the Northwest Quarter, North 88 degrees 17 minutes 31 seconds East for a distance of 147.51 feet to the place of beginning.

Together with and subject to covenants, easements, and restrictions of record.

Said property contains 0.32 acres.

MAP #	B 7360
DATE FILED	10/19/10
BY	HT
DESCRIPTION FILED	
FILED IN	SECTION 3, T37N, R7E

B 7360