

EXISTING HOUSE

SCALE 1" = 10'

C.S.M.# 350






ALVA LAKE ROAD

CLARKINUS REFERENCED TO THE SOUTHEASTERLY LINE OF LOT 2,
 ONEIDA COUNTY CERTIFIED SURVEY MAP # 260 ASSUMED TO BE A

LOT 1

LOT 2

LEGEND:

-  FOUND 1.25" IRON PIPE
 FOUND 1.5" IRON PIPE
 FOUND BRASS CAPPED MONUMENT
 SET 1" X 20" IRON PIPE
 () RECORDED AS
 COMPUTED POSITION

1. WILLIAM F. BANDOW HEREBY CERTIFY THAT I HAVE SURVEYED THE ABOVE PARCEL OF LAND UNDER THE DIRECTION OF MR. MIKE LAWERS AND THAT THIS MAP IS A TRUE AND CORRECT REPRESENTATION OF THE LANDS SURVEYED TO THE BEST OF MY KNOWLEDGE AND BELIEF, THAT I HAVE PROVIDED A DESCRIPTION OF THE PARCEL ON A SEPARATE SHEET, AND THAT I HAVE COMPLIED WITH AE-1 OF THE WISCONSIN ADMINISTRATIVE CODE.

WILLIAM E. BANDOW 5-19-11
DATE

TOLERANCES (EXCEPT AS NOTED)		REVISIONS		SURVEY FOR		
DECIMAL	1	NO.	DATE	BY	MIKE LAMERS GENISOT & ASSOC. INC. 1512 N. EAGLE STREET RHINECLANDER, WISCONSIN, 54501	
FRACTIONAL	2					
ANGULAR	3					
	4					
	5					
		DRAWN BY R.B.			SCALE 1" = 60'	MATERIAL
		CHK'D			DATE 5/12/11	DRAWING NO
		TRACED			APP'D	11,207

MAP # B 7438
DATE FILED 7/13/11
BY RHF
DESCRIPTION FILED
ONEIDA CO. SURVEYOR'S OFFICE