

B 7463

B 7463


FRANKLIN
LAKE

LOT 3
in the County Plat of
**EDWARD HORZELY'S
WHISTLING PINES SUBDIVISION**

part of
GOV'T. LOT 6
SECTION 16, T39N, R5E

Town of Minocqua,
Oneida County, Wisconsin
SURVEYOR'S CERTIFICATE

I, James L. Rein, Professional Land Surveyor No. S-2335, hereby certify that I have surveyed the property shown hereon; that this map represents an accurate survey of said property to the best of my knowledge and belief; that I have performed this survey by order of Catherine Rein; and that I have complied with the requirements of Wisconsin Administrative Code A-E 7.



WILDERNESS
SURVEYING,
INC.

Professional Land Surveyor # S-2335
Dated this 2nd day of October, 2009

EDWARD

-5-

HORZELEYS

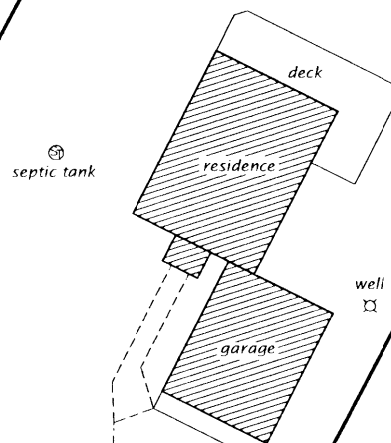
-4-

WHISTLING

PINES

SUBDIVISION

-3-
± 1.89 acres



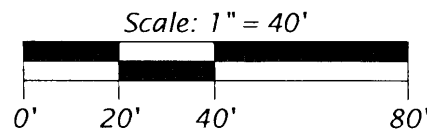
(N 27°33'04"E 793.89')
N 27°47'01"E
793.92'

septic vent

N 27°47'01"E 802.85'
(N 27°33'59"E 802.79')

-2-

Bearings assumed,
referenced to the
westerly line of LOT 3,
bearing, N 27°37'04"E



LEGEND

- = 1.0" dia. iron pipe found in place
- () = bearing and distance of record
- Monument dimensions are outside diameter.
- Other corner monuments are as noted.

FRANKLIN

5'

LAKE

N 45°39'04"W
(N 45°39'04"W 105.00')

ROAD

B 7463

| | |
|------------------------------|---------|
| MAP # | B 7463 |
| DATE FILED | 9/25/11 |
| BY | JA |
| DESCRIPTION FILED | |
| ONEIDA CO. SURVEYOR'S OFFICE | |

WILDERNESS SURVEYING, INC.

Post Office Box 1111 - 8793 Earls Court
Minocqua, Wisconsin 54548-1111

Telephone: (715) 356-5100 - www.wildernesssurveying.com

Map Number: 07-14jimmy

File Number: 10-16-395

Drafted by: T. Sommer

Revisions: