


LOT -1-  
of  
ONEIDA COUNTY CSM # 3031

being part of the  
SE 1/4 of the NE 1/4  
and part of the  
NE 1/4 of the SE 1/4  
SECTION 10, T37N, R6E

Town of Cassian,  
Oneida County, Wisconsin

## SURVEYOR'S CERTIFICATE

I, James D. Rein, Registered Land Surveyor No. S-1234, hereby certify that I have surveyed the property shown hereon; that this map represents an accurate survey of said property to the best of my knowledge and belief; that I have performed this survey by order of Attorney Bridget M. Hubing; and that I have complied with the requirements of Wisconsin Administrative Code A-E 7.




WILDERNESS  
SURVEYING,  
INC.

Registered Land Surveyor # S-1234  
Dated this 9th day of July, 2008  
Revised this 6th day of October, 2011  
by order of Sue Holsapple


|                              |          |
|------------------------------|----------|
| MAP #                        | B 7491   |
| DATE FILED                   | 10/11/11 |
| BY                           | JDR      |
| DESCRIPTION FILED            |          |
| ONEIDA CO. SURVEYOR'S OFFICE |          |

Brass capped 2.4" dia. iron pipe. Position from Oneida County GPS survey data. See U.S.P.L.S. Monument Record.



Bearings are Oneida County Grid, referenced to the east line of the Northeast Quarter of Section 10, T37N, R6E bearing S 01°20'30"W

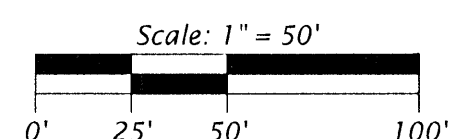
Brass capped 2.4" dia. iron pipe found in place. See U.S.P.L.S. Monument Record.



-1A-  
0.03 acres

NOTE: Parcel -1A- is to be conveyed to that parcel of land lying westerly and southwesterly to correct previous deed overlap.

Note: Deed overlap per Volume 257 Deeds, page 57, over that portion of Lot 1 of Oneida County CSM #3031 in the NE 1/4 of the SE 1/4, Section 10, T37N, R6E, excepting those lands described in Volume 245 Deeds, page 141.



Brass capped 2.4" dia. iron pipe. Position from Oneida County GPS survey data. See U.S.P.L.S. Monument Record.



NOTE: Legal description for Parcel -1A- provided on separate sheet.

WILDERNESS SURVEYING, INC.

Post Office Box 1111 - 8793 Earls Court  
Minocqua, Wisconsin 54548-1111

Telephone (715) 356-5100 - www.wildernesssurveying.com

Map Number: 08-81  
File Number: 8 & 9-10-376  
Drafted by: J. Dick & T.S.

Revisions:  
10/6/11 - Create Parcel -1A-

EAST - WEST QUARTER LINE  
SECTION 10, T37N, R6E

Note: Pursuant to the provisions of s.84.25 Wisconsin Statutes, the Wisconsin Department of Transportation has established this section of U.S. Highway 51 as a Controlled-Access Highway, designated as Controlled-Access Project 1173-11-29, effective on and after 4/12/2002; as the Document # 550721.

Note: See Wilderness Surveying Inc., map # 92-91, & # 04-187 (CSM #3031) for record survey information.