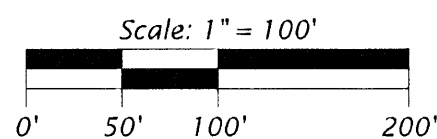


Map # 37592 ✓
 DATE FILED 12-31-12
 BY JB
 DESCRIPTION FILED
 ONEIDA CO. SURVEYOR'S OFFICE

LEGEND

- = Set iron pipe; 1.0" dia. x 24" long.
- ⊕ = 1.0" dia. iron pipe previously set by W.S.I.
- = 1.0" dia. iron pipe previously found in place.
- ⊙ = 2.5" dia. iron pipe found in place.
- △ = Computed position, not monumented.

Monument sizes are outside diameter dimension.
 Other corner monuments are as noted.




Bearings Oneida County Grid,
 based on GPS survey data,
 referenced to the south line
 of the SE 1/4, Section 14
 bearing N 89°25'19"W

Part of
GOV'T. LOT 5
SECTION 14
 and part of the
NW 1/4 of the NE 1/4
 and part of
GOV'T. LOT 1
SECTION 23, T38N, R7E

Town of Lake Tomahawk
 Oneida County, Wisconsin

SURVEYOR'S CERTIFICATE

I, James D. Rein, Registered Land Surveyor No. S-1234, hereby certify that I have surveyed the property shown hereon; that this map represents an accurate survey of said property to the best of my knowledge and belief; that I have performed this survey by order of The Town of Lake Tomahawk; and that I have complied with the requirements of Wisconsin Administrative Code A-E 7.



WILDERNESS
SURVEYING,
INC.

Registered Land Surveyor # S-1234
 Dated this 26th day of December, 2012

NOTE: See Map No. 09-14, dated March 2, 2009; and also
 Map No. 09-42, dated May 22, 2009, by Wilderness
 Surveying, Inc., for previous boundary survey information.

"47" HIGHWAY

200'

STATE

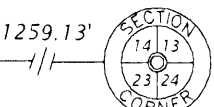
500.00'

240.00'

10.00'

250.00'

200'



6" x 6" concrete monument
 with brass tablet
 previously found in place.

HORSEHEAD
 LAKE

Meander Corner
 Brass capped
 2.5" dia. iron pipe
 previously found in place.

NOTE: 66' right of way per
 Section 82.31 (2) of the
 Wisconsin Statutes.

NOTE: 2.5" dia. iron pipe
 bears N 02°19'53"W, 0.49'
 from computed position.

NOTE: See map by John Fisher, S-836, for Northwoods
 Surveyors, Inc., in part of Gov't. Lot 5, Section 14 dated
 October, 1968 for boundary survey information of record.

NOTE: 49.5' (3 rod) road granted to the
 Town of Lake Tomahawk from the State
 Conservation Commission May 17, 1941.

NOTE: See W.D.O.T. State Highway "47" right of way
 plat (project # 9051-1-21, sheet 4.4) for
 right of way survey information of record.

WILDERNESS SURVEYING, INC.

Post Office Box 1111 - 8793 Earls Court
 Minocqua, Wisconsin 54548-1111

Telephone (715) 356-5100 - www.wildernesssurveying.com

Map Number: 12-139
 File Number: 14-387 & 23-387
 Drafted by: J. Dick

Revisions: