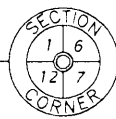


MAP #37324  
DATE FILED 5/29/13  
BY JR  
DESCRIPTION FILED  
ONEIDA CO. SURVEYOR'S OFFICE



S 89°23'27"E

2621.77'



Survey Marker Nail  
found in place  
See U.S.P.L.S. Mon. Rec.

3758.75'

Survey Marker Nail  
found in place  
See U.S.P.L.S. Mon. Rec.

Parcel MI 2189-5 (Map No. 13-40)

A parcel of land located in part of Government Lot 3, Section 12, Township 39 North, Range 6 East, being parcel "MI 2189-5" as shown on Map Number 13-40 by Wilderness Surveying, Inc., dated May 20th, 2013, more particularly described as follows:

Commencing at the North Quarter Corner of Section 12, marked by a survey marker nail in the pavement of County Highway "J"; thence South 07 degrees 37 minutes 04 seconds West for a distance of 3758.75 feet to the northeasterly corner of that parcel of land described in Document Number 686378, marked by an iron pipe; thence South 01 degrees 04 minutes 39 seconds West for a distance of 398.40 feet to the place of beginning, marked by an iron pipe on the southerly right of way line of Ellenbee Lane.

Thence continuing South 01 degrees 04 minutes 39 seconds West for a distance of 302.38 feet to an iron pipe near the northerly shore of Minocqua Lake; thence meandering along said lake North 73 degrees 10 minutes 48 seconds West for a distance of 100.23 feet to an iron pipe; thence North 01 degrees 54 minutes 11 seconds East for a distance of 250.60 feet to an iron pipe on the southerly right of way line of Ellenbee Lane; thence along said southerly right of way line, along a curve to the left, having a radius of 143.00 feet and an arc length of 97.98 feet, being subtended by a chord of North 76 degrees 13 minutes 46 seconds East for a distance of 96.07 feet to the place of beginning.


Together with and subject to covenants, easements, and restrictions of record.

Said property contains 28,082 square feet, more or less.

Part of  
Gov't. Lot 3  
Section 12, T39N, R6E  
Town of Minocqua  
Oneida County, Wisconsin

SURVEYOR'S CERTIFICATE

I, James L. Rein, Registered Land Surveyor No. S-2335, hereby certify that I have surveyed the property shown hereon; that this map represents an accurate survey of said property to the best of my knowledge and belief; that I have performed this survey by order of Greg and Sally Lewis; and that I have complied with the requirements of Wisconsin Administrative Code A-E 7.



WILDERNESS  
SURVEYING,  
INC.

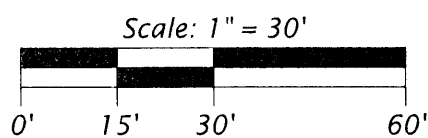
Registered Land Surveyor No. S-2335  
Dated this 20th day of May, 2013

MI 2189-5  
Doc. No. 461717  
±28,082 sq. ft.

MI 2189-A

MI 2189-8

Bearings Oneida County Grid  
based on GPS survey data and  
referenced to the northerly line  
of Section 12 bearing  
S89°23'27"E



LEGEND

- 1.5" dia. iron pipe found in place.
  - 1.25" dia. iron pipe found in place.
  - 1.0" dia. iron pipe found in place.
  - Iron pipe set, 1.0" dia. x 24" long.
  - telephone pedestal
  - ( ) = recorded boundary dimension
- Other corner monuments are as noted.

WILDERNESS SURVEYING, INC.

Post Office Box 1111 - 8793 Earls Court  
Minocqua, Wisconsin 54548-1111  
Telephone (715) 356-5100 - www.wildernesssurveying.com

Map Number: 13-40  
File Number: 11-13-396  
Drafted by: James L. Rein

Revisions:

Minocqua

Lake