


Part of  
Government Lots 6 & 7  
Section 14  
and part of the  
SE 1/4 of the NE 1/4  
Section 15  
all in  
T 38 N, R 4 E  
Minocqua Township  
Oneida County, Wisconsin

SWAMSAUGER

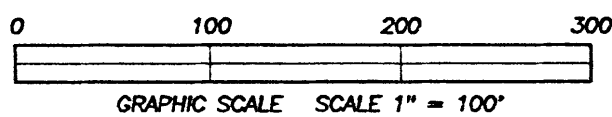
LAKE

ONEIDA COUNTY GRID BEARINGS ASSUMED  
referenced to the west line of Government Lot 7,  
Section 14 which bears N 00°55'49"E



- LEGEND:
- 1.25" diameter iron pipe set
  - ⊙ 1.0" diameter iron pipe found in place
  - ⊗ 1.5" diameter iron pipe found in place
  - ⊕ 1.5" diameter brass capped iron pipe found in place
  - 2.5" diameter iron pipe found in place
  - computed position, corner not set
  - ( ) bearing and/or distance of record

SURVEYOR'S NOTE:  
Section 14 has been subdivided using GPS coordinates  
provided by the Oneida County Land Information Dept.  
to establish the bearing of the south line of Government  
Lot 6 shown hereon bearing N 89°38'30"W.




S 1/16th Corner  
Record Southwest Corner  
Government Lot 6  
Northwoods Surveyors, 1967

SURVEYOR'S CERTIFICATE:  
I, David A. Konopacky, hereby certify that I have surveyed the parcel of  
land shown hereon; that this map represents an accurate survey of said  
lands to the best of my knowledge and belief; and that I have complied  
with the applicable requirements of the Wisconsin Administrative Code  
Section A-E 7. Legal descriptions have been provided on separate sheets.

David A. Konopacky  
Registered Land Surveyor No. 2566

12/2/13  
Date



MAP # 87890  
DATE FILED 12/2/13  
BY [Signature]  
DESCRIPTION FILED  
ONEIDA CO. SURVEYOR'S OFFICE

Tammy Helbig Rev. Trust  
8658 N Clear Lake Road  
Milton, WI 53563

Map Scale: 1" = 100' Date: 12/02/13 Drafted by: DAK  
Project No. 10040 NORTHWOODS SURVEYING  
P.O. BOX 1002, LAND O' LAKES, WISCONSIN 54540