
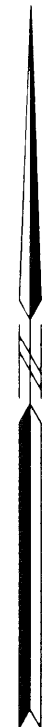


MAP # **B7757**
DATE FILED **2-23-15**
BY **JB**
DESCRIPTION FILED
ONEIDA CO. SURVEYOR'S OFFICE

Capped 2.4" dia. aluminum monument previously found in place



Bearings Oneida County grid based on GPS survey data and reference to the westerly line of Section 25, bearing N01°11'25"W



Vol. 408 Rec., p. 239

North Fork Road

N 88°46'33"E
573.24'

(S 88°14'00"E, 881.89')

N 88°46'33"E
308.66'

Vol. 137 D.,

p. 516

-BILIK-
Doc. No. 591956
±7.29 acres

-1-
CSM No. 1970

-2-
CSM No. 1970

TOMAHAWK LAKE

West Tomahawk Lake Road

Lake Road

Easement Road
(Vol. 7 CSM, p. 1970)


Vol. 165D., p. 148

Part of
GOV'T. LOT 5
SECTION 25, T39N, R6E

Town of Minocqua
Oneida County, Wisconsin
SURVEYOR'S CERTIFICATE

I, James D. Rein, Registered Land Surveyor No. S-1234, hereby certify that I have surveyed the property shown hereon; that this map represents an accurate survey of said property to the best of my knowledge and belief; that I have performed this survey by order of John S. Bilik; and that I have complied with the requirements of Wisconsin Administrative Code A-E 7.

WILDERNESS SURVEYING, INC.



Registered Land Surveyor No. S-1234
Dated this 2nd day of February, 2013
Revised: 2/6/15, to remark lot lines & to show well and septic tank

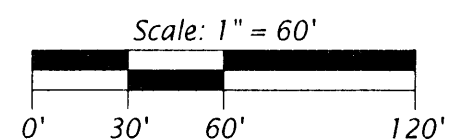
Note:
Legal descriptions conforming to this survey have been provided for on separate sheets.

WILDERNESS SURVEYING, INC.
Post Office Box 1111 - 8793 Earls Court
Minocqua, Wisconsin 54548-1111
Telephone (715) 356-5100 - www.wildernesssurveying.com

Map Number: 13-13
File Number: 5/25/396
Drafted by: J.L. Rein

Revisions: 2/6/2015
as Map No. 14-91

B7757



LEGEND

- = Anchor bolt found in place.
- = 1" dia. iron pipe found in place.
- = 0.75" dia. iron rod found in place.
- = Berntsen Survey Marker Nail found in place.
- △ = Computed position, not monumented
- () = previously recorded

Other corner monuments are as noted.

B7757