

B7790

South

Blue

Lake

MAP # **B 7790**
DATE FILED 7-28-15
BY JB
DESCRIPTION FILED
ONEIDA CO. SURVEYOR'S OFFICE

Gov't Lot 4

Vol. 312
Pg. 119


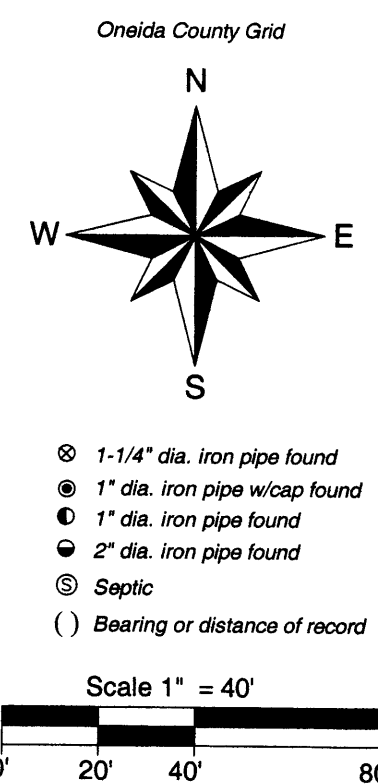
OCS Map No. L1308 & L1309

Doc. No.
520064
Parcel ID: HA 363-4
39,675 sq. ft. ±
0.91 acres ±

Doc. No.
466282

OCS Map No. B6206

Gov't Lot 3



Legal Description

Part of Government Lot 4, Section 26, Township 38 North, Range 6 East, Town of Hazelhurst, Oneida County, Wisconsin, previously described in Document No. 520064, more particularly described as follows:

Commencing at the West 1/4 Corner of said Section 26 marked by an Oneida County aluminum monument; thence N82°08'21"E for a distance of 2667.01 feet to an iron pipe on the record North-South 1/4 line, the PLACE OF BEGINNING. Thence N63°27'26"W for a distance 110.93 feet to an iron pipe; thence N00°51'38"E for a distance of 391.99 feet to an iron pipe near the southerly shoreline of South Blue Lake; thence along the said shoreline S64°50'39"E for a distance of 108.78 feet to an iron pipe on the record North-South 1/4 line; thence along the record North-South 1/4 line S00°44'27"W for a distance of 395.31 feet to the PLACE OF BEGINNING, the sidelines of the above-described parcel extend to the shoreline of South Blue Lake to include the lands lying between the meander line and said shoreline.


Subject to the rights of the public over the existing town road known as Boehm Road.

Together with and subject to any easements, restrictions and reservations of record or of use.

Center of Section 26 by
Wilderness Surveying, Inc.
OSC Map No. B6856

Center of Section 26 by Ivan Branham
OSC Map No. L1269, L1308 & L1309
and Lloyd Scott OCS Map No. B6206

I hereby certify that I have surveyed the property shown hereon; that this map represents an accurate survey of said property to the best of my knowledge and belief; and that I have complied with the applicable requirements of the Wisconsin Administrative Code Section A-E 7.



SHEET 1 OF 1
DATE: 10/07/2014
DRAWN BY: JWD
MAP #: 2014137

Part of
Government Lot 4
Section 26, T 38 N, R 6 E
Town of Hazelhurst
Oneida County, Wisconsin

PREPARED FOR:

Bethany Little



5230 Highway 70 West
Eagle River, WI 54521
Phone 715.479.2570

1573 Highway 51 North
Arbor Vitae, WI 54568
Phone 715.356.9485

www.mainesandassociates.com

B7790