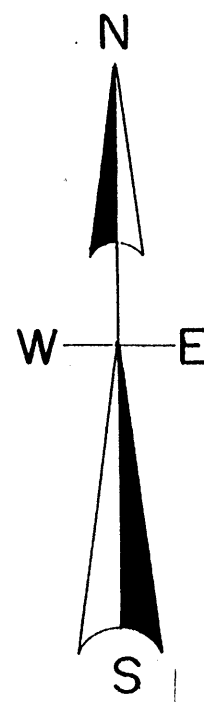


B7798

PLAT OF SURVEY

OF DOC.# 730191

AS LOCATED IN PART OF GOV'T. LOT 12,
SEC. 29, T. 37 N., R. 9 E.,
TOWN OF PINELAKE, ONEIDA COUNTY, WI.

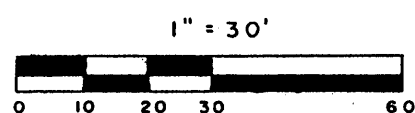


North is referenced to the North line
of Lot 1 of CSM. Vol.19, Pg. 4273
being an assumed bearing of N 87° 28' 14" W.

LEGEND

- SUBDIVISIONAL MONUMENT OF RECORD
- FOUND 1" IRON PIPE
- FOUND 3/4" IRON PIPE
- RESET 2" IRON PIPE FOUND LYING ALONG SIDE
AN UNDERGROUND OUTLET AND PUMP HOSE.
- SET IRON SPIKE
- △ CALCULATED POSITION
- SET 1.25" IRON PIPE
- OVERHEAD ELECTRIC
- (0.0') BEARING & DISTANCE OF RECORD

SCALE



Northeast corner of Lot 1 of
CSM. V. 19, P. 4273.

MAP # **B7798**

DATE FILED **8-12-15**

BY **JLB**


DESCRIPTION FILED

ONEIDA CO. SURVEYOR'S OFFICE

I, Todd Loftus, Professional Land Surveyor, hereby certify,
that I have surveyed the property shown hereon. That this
map represents an accurate survey of said property to the
best of my knowledge & belief. That I have performed this
survey by order of **Greg Kraemer**
and that I have complied with the applicable requirements
of the Wisconsin Administrative Code A.E.7.

DATE **8-13-2015**

SIGNED **Todd Loftus**



survey for Greg Kraemer
Rhinelander, WI.

LOFTUS SURVEYING
860 BALSAM STREET
RHINELANDER, WI. 54501
TEL/FAX 715-369-1142
hodag28@hotmail.com

1880B7

B7798