

MAP # **B 7842**  
DATE FILED 1-26-16  
BY JB  
DESCRIPTION FILED  
ONEIDA CO. SURVEYOR'S OFFICE

Spider

Lake

Doc. No. 444203  
T.A. Solberg Company, Inc.

State of Wisconsin  
DNR to Glut Parcel

4,000 sq. ft. ±  
0.09 acres ±

Oneida County alum.  
monument found

N00° 41' 18"W  
9.91'

N87° 05' 24"E  
104.69'

N87° 29' 13"W  
104.77'

A 3/4" iron rod was found  
S24° 41' 14"W, 1.45' from  
corner position

G.L. 4  
G.L. 2

State of Wisconsin DNR  
Remainder Parcel

75,300 sq. ft. ±  
1.73 acres ±

751.17'

855.94'

Section 24  
Section 25

Oneida County alum.  
monument found

Vol. 657, Pg. 610  
Charles & Julie Glut

Doc. No. 330005  
State of Wisconsin DNR

#### State of Wisconsin DNR Remainder Parcel

Part of Government Lot 4, Section 24, Township 38 North, Range 8 East, Town of Newbold, Oneida County, Wisconsin, more particularly described as follows:

BEGINNING at the South 1/4 Corner of said Section 24, marked by an Oneida County aluminum monument; thence along the south line of said Section 24 N87°29'13"W for a distance of 751.17 feet to an iron pipe; thence leaving said south line N00°41'18"W for a distance of 9.91 feet to an iron pipe near the southeasterly shoreline of Spider Lake; thence meandering along said shoreline as follows: N87°05'24"E for a distance of 104.31 feet, N76°15'10"E for a distance of 360.00 feet and N34°58'41"E for a distance of 110.00 feet to an iron pipe; thence leaving said shoreline S41°13'20"E for a distance of 300.00 feet to the PLACE OF BEGINNING, the westerly line of the above described parcel extends N00°41'18"W to the shoreline of Spider Lake and the northeasterly line of the above-described parcel extends N41°13'20"W to the shoreline of Spider Lake to include the lands lying between the extension of said parcel lines, the meander line and the shoreline of Spider Lake.

Together with and subject to any easements, restrictions and reservations of record or of use.

#### State of Wisconsin DNR to Glut Parcel

Part of Government Lot 4, Section 24, Township 38 North, Range 8 East, Town of Newbold, Oneida County, Wisconsin, more particularly described as follows:

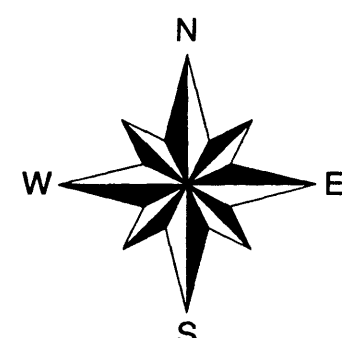
Commencing at the South 1/4 Corner of said Section 24, marked by an Oneida County aluminum monument; thence along the south line of said Section 24 N87°29'13"W for a distance of 751.17 feet to an iron pipe, the PLACE OF BEGINNING. Thence continuing along said south line N87°29'13"W for a distance of 104.77 feet to the Meander Corner marked by an Oneida County aluminum monument near the southeasterly shoreline of Spider Lake; thence along said shoreline N87°05'24"E for a distance of 104.69 feet to an iron pipe; thence leaving said shoreline S00°41'18"E for a distance of 9.91 feet to the PLACE OF BEGINNING, the southerly line of the above described parcel extends N87°29'13"W along the section line to the shoreline of Spider Lake and the Easterly line of the above-described parcel extends N00°41'18"W to the shoreline of Spider Lake to include the lands lying between the extension of said parcel lines, the meander line and the shoreline of Spider Lake.

The above described parcel is to be attached to the adjoining parcel to the south which is described in Volume 657, Page 610 and is not to be conveyed separately unless in compliance with town and county zoning ordinances.

Together with and subject to any easements, restrictions and reservations of record or of use.



CN 1/16 Corner  
A 1" iron pipe was  
found S86°51'E, 16.06'  
from corner position.

Oneida County Grid



- 1" dia. iron pipe set
- △ Computed position
- 1-1/4" dia. iron pipe found

Scale 1" = 60'



I hereby certify that I have surveyed the property shown hereon; that this map represents an accurate survey of said property to the best of my knowledge and belief; and that I have complied with the applicable requirements of the Wisconsin Administrative Code Section A-E 7.

B 7842

B 7842

5230 Highway 70 West  
Eagle River, WI 54521  
Phone 715.479.2570  
1573 Highway 51 North  
Arbor Vitae, WI 54568  
Phone 715.356.9485  
www.mainesandassociates.com



MAINES & ASSOCIATES  
Land Surveyors

PREPARED FOR:

State of Wisconsin  
Department of  
Natural Resources

Part of

Government Lot 4

Section 24, T 38 N, R 8 E

Town of Newbold

Oneida County, Wisconsin

MAP #: 2015203B

DRAWN BY: JWD

DATE: 12/17/2015

SHEET 1 OF 1

B 7842