


B 7847



I hereby certify that I have surveyed the property shown hereon; that this map represents an accurate survey of said property to the best of my knowledge and belief; and that I have complied with the applicable requirements of the Wisconsin Administrative Code Section A-E 7.

Road

Dolhun

Sherwood Forest Condominium

Drive

2-1/2" W.C.D. brass capped iron pipe previously found

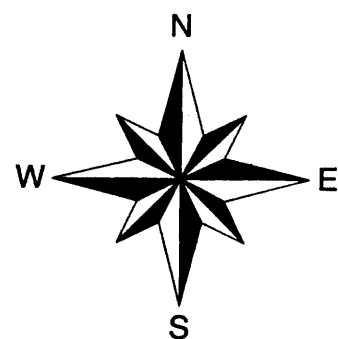


O.C.S. Map No. A1981

O.C.S. Map No. A1006

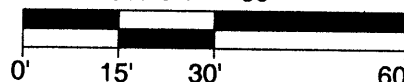
Peine

Oneida County Grid



- △ Computed position
- 1" dia. iron pipe set
- 1/2" dia. iron rod found
- ⊗ 1" dia. iron pipe found
- ⊙ 1-1/4" dia. iron pipe found
- ⊕ 1-3/4" dia. iron pipe found
- ⊖ 2-1/2" dia. iron pipe found
- ⊗ 2" dia. iron pipe found
- () Bearing or distance of record

Scale 1" = 30'



B 7847

Lot 14

Computer No. WR 756
13,980 sq. ft. ±
0.32 acres ±

Residence
7394 Peine Bay Drive

Neighboring Residence

Neighboring Residence

Tomahawk

Lake

MAP # B 7847
DATE FILED 1-26-16
BY [Signature]
DESCRIPTION FILED
ONEIDA CO. SURVEYOR'S OFFICE

B 7847

5230 Highway 70 West
Eagle River, WI 54521
Phone 715.479.2570
1573 Highway 51 North
Arbor Vitae, WI 54568
Phone 715.356.9485
www.mainesandassociates.com



MAINES & ASSOCIATES
Land Surveyors

PREPARED FOR:

Frank & Joann Plano
412 La Salle Street
Wausau, WI 54403

Lot 14 of the Map of C.C. Peine's Bay
being a part of Government Lot 3
Section 33, T 39 N, R 7 E
Town of Woodruff
Oneida County, Wisconsin

MAP #: 2015151

DRAWN BY: JWD

DATE: 12/14/2015

SHEET 1 OF 1

B 7847