

B 7 8 5 3

LITTLE
CARR
LAKE

MAP #	B 7 8 5 3
DATE FILED	1-26-16
BY	JB
DESCRIPTION FILED	
ONEIDA CO. SURVEYOR'S OFFICE	


LOT 1
of
Volume 2 Survey Maps, page 575
being part of
GOV'T. LOT 2
SECTION 9, T38N, R7E

Town of Lake Tomahawk
Oneida County, Wisconsin

SURVEYOR'S CERTIFICATE

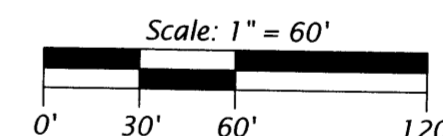
I, James D. Rein, Professional Land Surveyor No. S-1234, hereby certify that I have surveyed the property shown hereon; that this map represents an accurate survey of said property to the best of my knowledge and belief; that I have performed this survey by order of Janis M. Reed; and that I have complied with the requirements of Wisconsin Administrative Code A-E 7.

**WILDERNESS
SURVEYING, INC.**



[Signature]
Professional Land Surveyor No. S-1234
Dated this 21st day of January, 2016

Bearings Oneida County Grid,
based on GPS survey data,
referenced to the south line
of the NE 1/4, Section 9,
bearing S 89°39'42"W.



LEGEND

- = 2.5" dia. iron pipe found in place
- ⊙ = 1.75" dia. iron pipe found in place
- ⦿ = 1.6" dia. iron pipe previously found in place
- ⊖ = 1.6" dia. iron pipe found in place
- ⊕ = 1.25" dia. iron pipe found in place
- ⊗ = 1.0" dia. iron pipe previously set by W.S.I.
- △ = computed position, not monumented
- () = previously recorded bearing and distance

Monument sizes are outside diameter dimensions.
Other corner monuments area as noted.

WILDERNESS SURVEYING, INC.

Post Office Box 1111 - 8793 Earls Court
Minocqua, Wisconsin 54548-1111

Telephone (715) 356-5100 - www.wildernesssurveying.com

Map Number: 15 - 222
File Number: 7 - 9 - 387
Drafted by: C. Winkler

Revisions:

B 7 8 5 3



brass-capped 2.4" dia. iron pipe
previously found in place


1291.73'

S 89°39'42"W

2583.47'

E-W 1/4 line

1291.74'



P.K. nail previously found
in the pavement of County
Highway "D"

B 7 8 5 3