

MAP # **B 7 8 5 5**  
DATE FILED *1-26-16*  
BY *JB*  
DESCRIPTION FILED  
ONEIDA CO. SURVEYOR'S OFFICE

Pickerel

Description

Part of Government Lot 4, Section 7, Township 39 North, Range 8 East, Town of Newbold, Oneida County, Wisconsin, previously described in Document No. 522095, shown on Maines & Associates Map No. 2015205, dated 12/07/15, and more particularly described as follows:


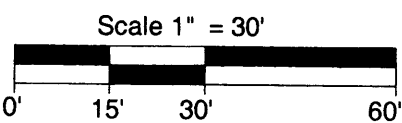
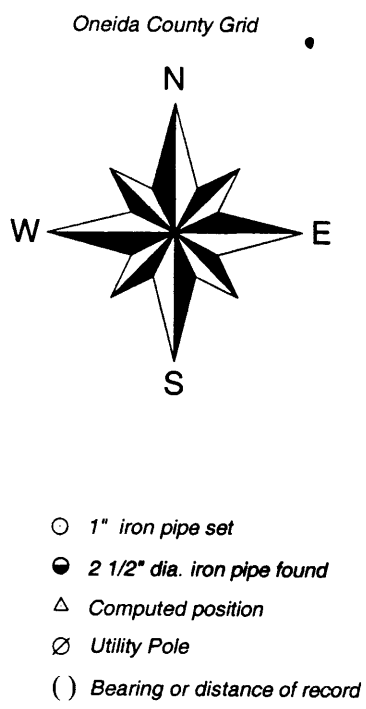
Commencing at the Meander Corner on the south line of said Section 7, marked by an Oneida County aluminum monument near the westerly shoreline of Pickerel Lake; thence N10°27'46"E for a distance of 1636.31 feet to an iron pipe on the north line of that parcel of land described in Document No. 622611 near the shoreline of Pickerel Lake on the west side of a peninsula, the PLACE OF BEGINNING. Thence meandering along said shoreline around said peninsula as follows: N00°13'37"E for a distance of 15.00 feet, N13°00'39"W for a distance of 99.92 feet, N19°11'44"W for a distance of 130.29 feet, S56°38'57"E for a distance of 149.97 feet to an iron pipe, S25°11'50"E for a distance of 143.54 feet to an iron pipe, and S10°29'40"E for a distance of 15.03 feet to an iron pipe on the north line of said parcel of land described in Document No. 622611 near the shoreline of Pickerel Lake on the east side of said peninsula; thence along said north line S86°09'50"W for a distance of 124.12 feet to the PLACE OF BEGINNING. The south line of the above described parcel extends easterly and westerly to shoreline of Pickerel Lake to include the land lying between the meander line and said shoreline.

Together with and subject to any easements, restrictions or reservations of record or of use.

Pickerel

Lake

Lake



I hereby certify that I have surveyed the property shown hereon; that this map represents an accurate survey of said property to the best of my knowledge and belief; and that I have complied with the applicable requirements of the Wisconsin Administrative Code Section A-E 7.

Vilas County Aluminum Monument Found



Pickerel

Lake

Doc. No. 522095

Computer No. NE 1001-18  
39,012 sq. ft. ±  
0.90 acres ±

Doc. No. 622611

Flowage rights  
per V. 93, P. 476

