

Cranberry

Water Elevation=1616.4'
dated 11-24-2015


Lake

Description

Part of Government Lot 4, Section 6, Township 39 North, Range 11 East, Town of Three Lakes, Oneida County, Wisconsin, previously described in Document No. 678085 and shown on Maines and Associates Map No. 2015199, dated March 24, 2016, more particularly described as follows:

Commencing at the South 1/4 Corner of said Section 6 marked by an Oneida County aluminum monument; thence N34°51'20"E for a distance of 308.70 feet to a concrete monument on the northerly right-of-way line of Meta Lake Road, the PLACE OF BEGINNING. Thence N30°26'35"W for a distance of 459.52 feet to an iron pipe near the southerly shoreline of Cranberry Lake; thence along said shoreline N74°02'03"E for a distance of 100.00 feet to an iron pipe; thence leaving said shoreline S30°48'37"E for a distance of 441.20 feet to the northerly right-of-way line of Meta Lake Road; thence along said northerly right-of-way line S63°23'14"W for a distance of 99.87 feet PLACE OF BEGINNING, the sidelines of the above-described parcel extend to the shoreline of Cranberry Lake to include the lands lying between the meander line and said shoreline.

Together with and subject to any easements, restrictions and reservations of record or of use.



Doc. No. 678085

Computer No.: TL 960-1A
44,900 sq. ft. ±
1.03 acres ±

Fire Pit

Residence
Property Address:
1776 Meta Lk Rd
FF Elev= 1628.52'

Garage
FF Elev= 1627.61'

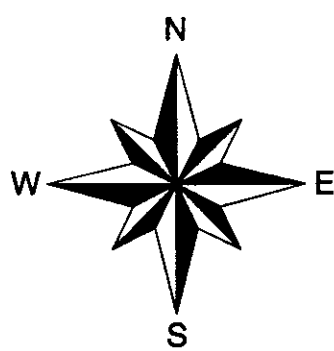
Eave corner lies
0.9' SW of line

Corner of bituminous
driveway lies 3.7'
SW of line

Doc. No. 558317


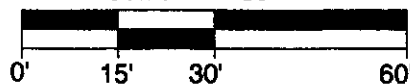
Doc. No. 723056

Oneida County Grid



- 1" dia. iron pipe set
- ⊗ 1-1/4" dia. iron pipe found
- ⊙ 1 3/4" dia. iron pipe found
- 3" dia. concrete monument found
- ⊕ Well
- ⊙ Septic
- ⊙ Electric Meter
- ⊠ Electrical pedestal
- () Bearing or distance of record

Scale 1" = 30'



I hereby certify that I have surveyed the property shown hereon; that this map represents an accurate survey of said property to the best of my knowledge and belief; and that I have complied with the applicable requirements of the Wisconsin Administrative Code Section A-E 7.

SHEET 1 OF 1

DATE: 03/24/2016
DRAWN BY: JWD
MAP #: 2015199

Topographic Survey
Part of Government Lot 4
Section 6, T 39 N, R 11 E
Town of Three Lakes
Oneida County, Wisconsin

PREPARED FOR:

Michael & Kelly Queoff
1074 Canary Court
Grafton, WI 53024



5230 Highway 70 West
Eagle River, WI 54521
Phone 715.479.2570

1573 Highway 51 North
Arbor Vitae, WI 54568
Phone 715.356.9485

www.mainesandassociates.com