



Oneida County alum.  
monument found

5230 Highway 70 West  
Eagle River, WI 54521  
Phone 715.479.2570

1573 Highway 51 North  
Arbor Vitae, WI 54568  
Phone 715.356.9485

www.mainesandassociates.com



PREPARED FOR:

Peggy Stockton  
Living Trust

Lots 22, 23 and 24 in the Plat of "Keith's Cliff",  
being a part of Government Lot 3  
Section 4, T 38 N, R 6 E  
Town of Hazelhurst  
Oneida County, Wisconsin

MAP #: 2015170

DRAWN BY: JWD

DATE: 02/19/2016

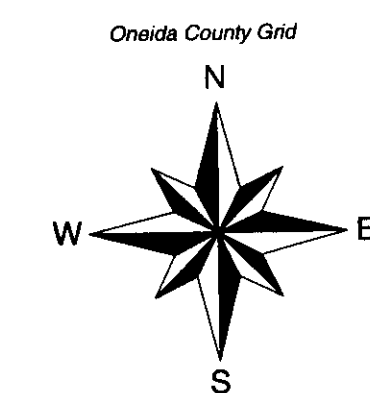
SHEET 1 OF 1

**Legal Description - Platted road to be vacated**


All of the platted road lying between Lots 23 and 24 of the plat of "Keith's Cliff", being a part of Government Lot 3, Section 4, Township 38 North, Range 6 East, Town of Hazelhurst, Oneida County, Wisconsin, more particularly described as follows:

Commencing at the northwest corner of said Section 4 marked by an Oneida County aluminum monument; thence S63°26'01"E for a distance of 2165.40 feet to an iron pipe at the northwest corner of Lot 24 of the plat of "Keith's Cliff"; thence along the north line of said Lot 24, S78°12'01"E for a distance of 211.04 feet to an iron pipe at the northeast corner of said Lot 24 lying on the southerly right-of-way line of Lower Kaubashine Road, the POINT OF BEGINNING. Thence along said southerly right-of-way line, S78°52'01"E for a distance of 34.69 feet to an iron pipe at the northwest corner of Lot 23 of the plat of "Keith's Cliff"; thence along the west line of said Lot 23, S04°50'50"W for a distance of 234.62 feet to an iron rod near the northerly shoreline of Lower Kaubashine Lake; thence along said shoreline, S66°40'32"W for a distance of 34.79 feet to an iron pipe on the east line of said Lot 24 of the plat of "Keith's Cliff"; thence along said east line, N04°50'50"W for a distance of 256.35 feet to the shoreline of the Lower Kaubashine Lake to include the lands lying between the meander line and said shoreline.

Together with and subject to any easements, restrictions and reservations of record or of use.



- 1" dia. iron pipe set
- △ Computed position
- ⊗ 1" dia. iron pipe found
- ⊙ 1/2" dia. iron rod found
- ⊕ MAG nail found
- 3/4" dia. iron pipe found
- ⦿ 3/4" dia. iron rod found
- ( ) Bearing or distance of record



I hereby certify that I have surveyed the property shown herein; that this map represents an accurate survey of said property to the best of my knowledge and belief; and that I have complied with the applicable requirements of the Wisconsin Administrative Code Section A-E 7.