

Cranberry


Lake

Oneida County  
Grid North

N

NOTE: LEGAL DESCRIPTION IS  
PROVIDED ON A SEPARATE  
SHEET.

FIELD WORK WAS COMPLETED  
ON OCTOBER 10TH, 2016.



1772 Meta Lake Road  
Document No. 742521  
67,430±Sq.Ft.  
1.55±Acres

Document No. 439854

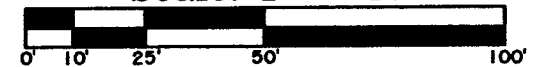
Document No. 678085

Document No. 558317

Meta Lake Road  
(Town Road)

Being a Part of  
Gov't. Lot 4, Section 6  
T 39 N, R 11 E  
Town of Three Lakes  
Oneida County, Wisconsin

Scale: 1" = 40'

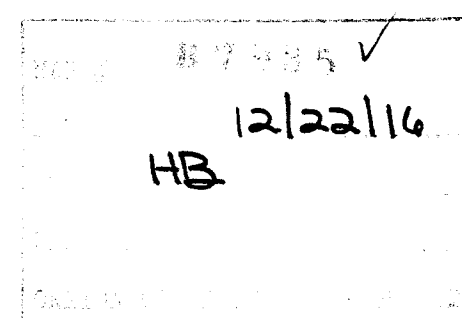



-Surveyor's Certificate-

"I HEREBY CERTIFY, THAT I HAVE SURVEYED AND MAPPED  
THE LANDS SHOWN HEREON AND THAT, TO THE BEST OF  
MY KNOWLEDGE AND BELIEF, THIS SURVEY AND MAP IS A  
TRUE AND CORRECT REPRESENTATION THEREOF, AND THAT  
I HAVE COMPLIED WITH THE APPLICABLE REQUIREMENTS  
OF CHAPTER A-E 7 OF THE WISCONSIN ADMINISTRATIVE  
CODE'S MINIMUM STANDARDS FOR PROPERTY SURVEYS."

DATED THIS 11th DAY OF OCTOBER, 2016.

THOMAS A. BOETTCHER, P.L.S. 1763



-Legend-

- ONEIDA COUNTY ALUMINUM CAPPED MONUMENT FOUND IN PLACE
- 1" IRON PIPE FOUND IN PLACE
- △ COMPUTED ANGLE POINT
- ( ) BEARING & DISTANCE OF RECORD

South 1/4  
Corner

Survey For  
**Scott & Patricia Peterson**  
715 Creek View Court  
Coralville, IA 52241

SCALE: 1" = 40' DATE: 10/11/2016 DWN. BY: TAB  
Drawing No. **E4098** Eagle Landmark Surveying Inc.  
5035 Hwy. 70 West, Eagle River, WI 54521  
P&F (715)479-9610 eaglelandmark@frontier.com