


MAP # B 8063 ✓
DATE 8/28/18...
BY JH
DEPT.
ONEIDA CO. SURVEYOR'S OFFICE



Bearings are True based on a solar observation referenced to the East line of Section 3 bearing S 32°28'00"W by the U.S. General Land Office.

*Lots 1 and 2 of
Stanzel Farm County Plat*

Located in
Gov't. Lot 7, Section 3
T 38 N, R 11 E
Town of Three Lakes
Oneida County, Wisconsin

Scale: 1" = 60'

-Surveyor's Certificate-

"I HEREBY CERTIFY, THAT I HAVE SURVEYED AND MAPPED THE LANDS SHOWN HEREON AND THAT, TO THE BEST OF MY KNOWLEDGE AND BELIEF, THIS SURVEY AND MAP IS A TRUE AND CORRECT REPRESENTATION THEREOF, AND THAT I HAVE COMPLIED WITH THE APPLICABLE REQUIREMENTS OF CHAPTER A-E 7 OF THE WISCONSIN ADMINISTRATIVE CODE'S MINIMUM STANDARDS FOR PROPERTY SURVEYS."


DATED THIS 20th DAY OF APRIL, 2011.

THOMAS A. BOETTCHER, R.L.S. 1763
REVISED 5/21/2018 (BUILDING SITE ON LOT 1)

Shoreline Setback Note:
A Lakebed/Wetland Determination Was
Not Made During This Survey. The
Zoning Office And/Or DNR Should
Be Contacted To Verify Any Building
Setback Lines.

—Legend—


- () G.L.O. 6" DIA. BRASS CAPPED CONCRETE MONUMENT FOUND IN PLACE
 ● 1" IRON PIPE FOUND IN PLACE
 ○ 1" IRON PIPE SET
 × ELEVATION SHOT
 () BEARING & DISTANCE OF RECORD



Survey For
David & Kathleen Ausloos
P.O. Box 320550
Franklin, WI 53132

SCALE: 1" = 60' DATE: 4/20/2011 DWN. BY: TAB

Drawing No.
E3614

Eagle Landmark  **Surveying Inc.**
5035 Hwy. 70 West, Eagle River, WI 54521
P&F (715) 479-9610 survey@eaglelandmark.com