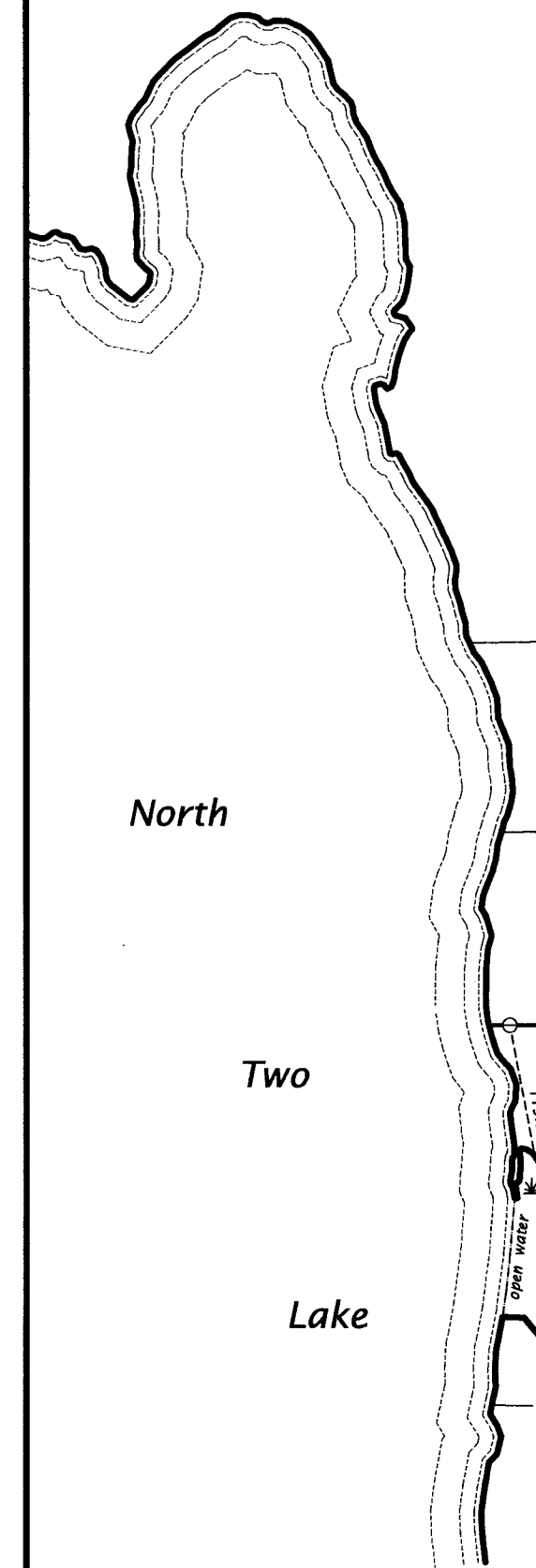
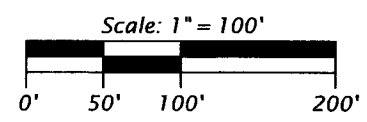


B8134 ✓
8.19.2019
SC

Part of
GOV'T. LOT 4
SECTION 15, T38N, R7E
Town of Lake Tomahawk
Oneida County, Wisconsin



Bearings Oneida County Grid,
based on GPS survey data,
referenced to part of the north line
of Section 15, bearing S 88°50'49"W.

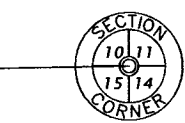


- LEGEND**
- ⊙ = 1" dia. iron pipe found in place
 - ⊙ = 1.75" dia. iron pipe found in place
 - ⊙ = 2" dia. iron pipe found in place
 - ⊙ = 2.5" dia. iron pipe found in place
 - () = previously recorded bearing and distance
- Monument sizes are outside diameter dimensions.
Other corner monuments are as noted.

Meander Corner
1.25" dia. iron pipe found in place
Monument and witnesses have been
verified. See U.S.P.L.S. Record
dated 07/07/17.

computed
position


1079.57' S 88°50'49"W 2438.24' 1358.67'



1.25" dia. iron pipe found in place
Monument and witnesses have been
verified. See U.S.P.L.S. Record
dated 04/23/18.

SURVEYOR'S CERTIFICATE
I, James D. Rein, Professional Land Surveyor No. S-1234, hereby certify that I have surveyed the property shown hereon; that this map represents an accurate survey of said property to the best of my knowledge and belief; that I have performed this survey by order of Jim Trapp for Jack Block and that I have complied with the requirements of Wisconsin Administrative Code A-E 7.

WILDERNESS SURVEYING, INC.



James D. Rein
Professional Land Surveyor No. S-1234
Dated this 26th day of July, 2019

Field survey was completed on May 21, 2019.

PARCEL -1- (Map No. 19-67)

A parcel of land in Government Lot 4, Section 15, Township 38 North, Range 7 East, Town of Lake Tomahawk, Oneida County, Wisconsin, being "Parcel -1-", shown on Map No. 19-67, by Wilderness Surveying, Inc., dated July 26, 2019, more particularly described as follows:

Commencing at the corner common to Sections 10, 11, 14 and 15, marked by an iron pipe; thence S 88°50'49"W for a distance of 1358.67 feet along the north line of Section 15; thence S 01°04'08"W for a distance of 1300.75 feet to the northeast corner of Government Lot 4, being the northeast sixteenth corner, marked by an iron pipe; thence S 00°44'31"W for a distance of 227.10 feet along the east line of Government Lot 4, to the place of beginning, marked by an iron pipe at the southeast corner of that parcel of land described in Document Number 524897.

Thence S 00°42'59"W for a distance of 117.07 feet to an iron pipe at the northeast corner of "Parcel 2" of that parcel of land described in Document Number 607841; thence S 89°57'56"W for a distance of 920.79 feet along the northerly line of said "Parcel 2" of that parcel of land described in Document Number 607841, to an iron pipe located below the ordinary high water mark of North Two Lakes; thence meandering along the lake, N 10°45'12"W for a distance of 113.56 feet to an iron pipe on the southerly line of that parcel of land described in Document Number 524897; thence N 89°37'58"E for a distance of 943.46 feet, along the southerly line of said parcel of land described in Document Number 524897, to the place of beginning.

The above described lateral lot lines extend or shorten to intersect the easterly shore of North Two Lakes; and includes all those lands lying between the meander line and the ordinary high water mark.

Together with and subject to covenants, easements, and restrictions of record.

Subject to the rights of the public for that portion of the above described parcel of land located below the ordinary high water mark of North Two Lakes.

Said property contains 2.45 acres, more or less.

WILDERNESS SURVEYING, INC.
Post Office Box 1111 - 8793 Earls Court
Minocqua, Wisconsin 54548-1111
Telephone (715) 356-5100 - www.wildernesssurveying.com

Map Number: 19 - 67	Revisions:
File Number: 7 - 15 - 387	
Drafted by: K. Zarm	