

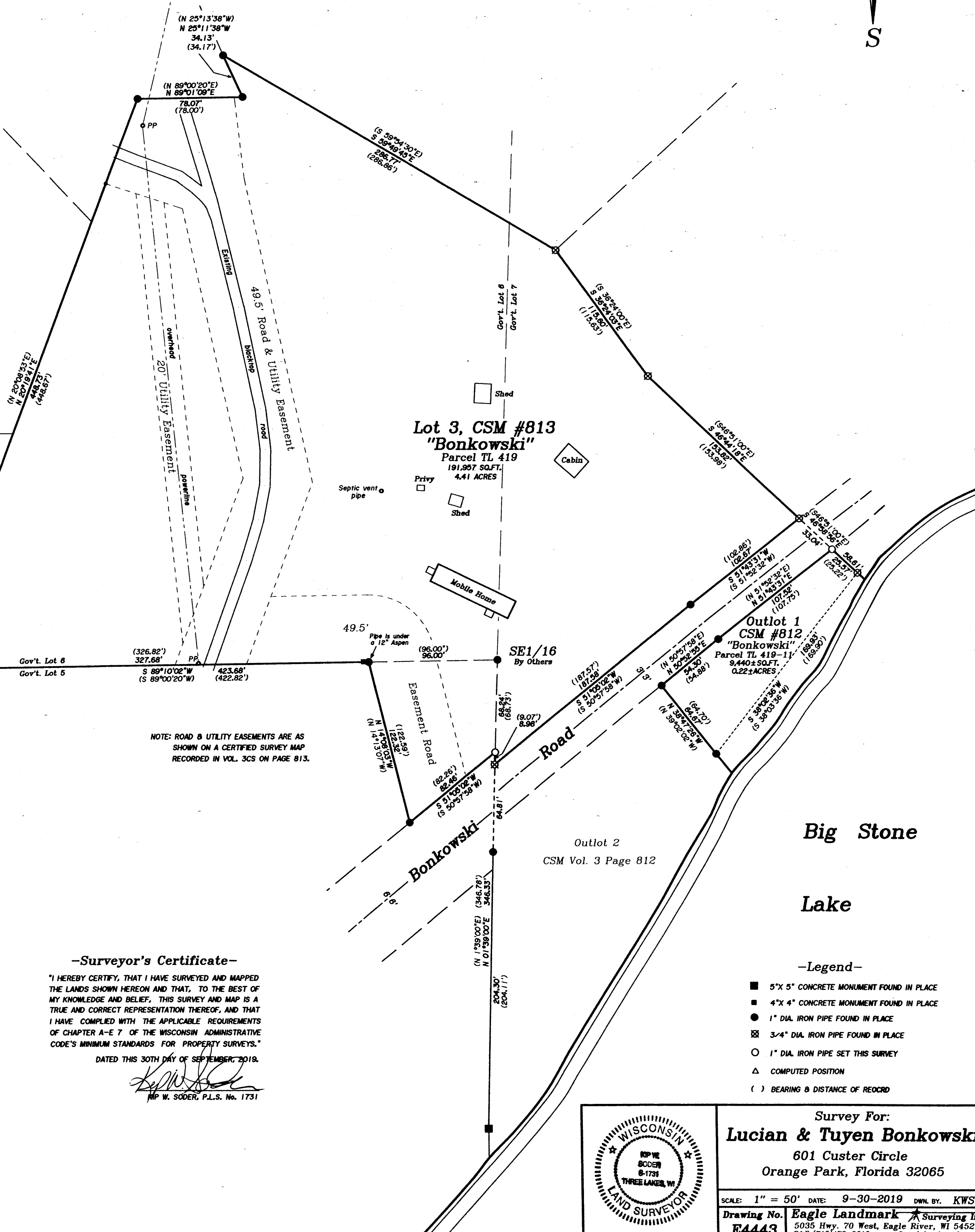

MAP # B8158
11-6-2019
SC
ONEIDA CO. SURVEYOR'S OFFICE

B8158

Being Lot 3 of a Certified Survey
rec in Vol. 3CS on Page 813
and also being
Outlot 1 of a Certified Survey
rec. in Vol. 3CS on Page 812
and Located in
Gov't. Lots 5, 6 & 7
Section 4, T 38 N, R 11 E
Town of Three Lakes, Oneida County, Wisconsin

Scale: 1" = 50'


BEARINGS ARE BASED ON THE WEST
LINE OF GOV'T. LOT 7 WHICH BEARS
N 1°39'00"E AS BEING OF RECORD
FIELD WORK WAS COMPLETED ON
9-26-2019.
NOTE: LEGAL DESCRIPTION IS
PROVIDED ON A SEPARATE SHEET.



NOTE: ROAD & UTILITY EASEMENTS ARE AS
SHOWN ON A CERTIFIED SURVEY MAP
RECORDED IN VOL. 3CS ON PAGE 813.

-Surveyor's Certificate-
"I HEREBY CERTIFY, THAT I HAVE SURVEYED AND MAPPED
THE LANDS SHOWN HEREON AND THAT, TO THE BEST OF
MY KNOWLEDGE AND BELIEF, THIS SURVEY AND MAP IS A
TRUE AND CORRECT REPRESENTATION THEREOF, AND THAT
I HAVE COMPLIED WITH THE APPLICABLE REQUIREMENTS
OF CHAPTER A-E 7 OF THE WISCONSIN ADMINISTRATIVE
CODE'S MINIMUM STANDARDS FOR PROPERTY SURVEYS."
DATED THIS 30TH DAY OF SEPTEMBER, 2019.
W. W. SODER, P.L.S. No. 1731

- Legend-
- 5"X 5" CONCRETE MONUMENT FOUND IN PLACE
 - 4"X 4" CONCRETE MONUMENT FOUND IN PLACE
 - 1" DIA. IRON PIPE FOUND IN PLACE
 - 3/4" DIA. IRON PIPE FOUND IN PLACE
 - 1" DIA. IRON PIPE SET THIS SURVEY
 - COMPUTED POSITION
 - () BEARING & DISTANCE OF RECORD



Survey For:
Lucian & Tuyen Bonkowski
601 Custer Circle
Orange Park, Florida 32065
SCALE: 1" = 50' DATE: 9-30-2019 DWN. BY: KWS
Drawing No. **E4443** Eagle Landmark Surveying Inc.
5035 Hwy. 70 West, Eagle River, WI 54521
P&F (715)479-9810 survey@eaglelandmark.com

B8158

B8158