

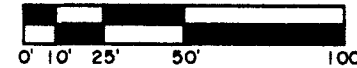
Being Lot 19 of the Big Stone Plat

Lying West of Chicken in the Woods Road  
and being located in

Gov't. Lots 2, 3 and 4,  
Section 2, T 38 N, R 11 E

Town of Three Lakes, Oneida County, Wisconsin

Scale: 1" = 60'




BEARING  
BASIS OF  
RECORD

N

S

BEARINGS ARE BASED ON THE NORTH  
LINE OF LOT 19 WHICH BEARS N 74°  
51'08"E AS BEING USED IN A PREVIOUS  
SURVEY.

FIELD WORK WAS COMPLETED ON  
9-19-2019.



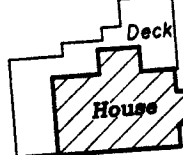
Big

Stone

Lake

-19-  
Parcel TL 1363-1  
"Backes"  
90,900 ± SQ. FT.  
2.09 Acres

Septic  
Tank



Garage is over the  
lot line.

-18-

-20-

-21-

Road

Chicken in the Woods

Chicken in the Woods Road is a  
50' wide platted Town Road.

-Surveyor's Certificate-


"I HEREBY CERTIFY, THAT I HAVE SURVEYED AND MAPPED  
THE LANDS SHOWN HEREON AND THAT, TO THE BEST OF  
MY KNOWLEDGE AND BELIEF, THIS SURVEY AND MAP IS A  
TRUE AND CORRECT REPRESENTATION THEREOF, AND THAT  
I HAVE COMPLIED WITH THE APPLICABLE REQUIREMENTS  
OF CHAPTER A-E 7 OF THE WISCONSIN ADMINISTRATIVE  
CODE'S MINIMUM STANDARDS FOR PROPERTY SURVEYS."

DATED THIS 30th DAY OF DECEMBER, 2019.

*Kip W. Soder*  
KIP W. SODER, P.L.S. No. 1731

-Legend-

- ⊕ 1-1/2" DIA. IRON PIPE FOUND IN PLACE
- ⊗ 1-1/4" DIA. IRON PIPE FOUND IN PLACE
- 1" DIA. IRON PIPE FOUND IN PLACE
- 1" DIA. IRON PIPE SET THIS SURVEY
- △ COMPUTED POSITION
- ( ) BEARING & DISTANCE OF RECORD



Survey For:

**Robert Backes**

13765 W. Amherst Way  
Lakewood, CO. 80228

SCALE: 1" = 60' DATE: 12/30/2019 DWN. BY: K.W.S

Drawing No. **E4464** Eagle Landmark Surveying Inc.  
5035 Hwy. 70 West, Eagle River, WI 54521  
P&F (715)479-9610 survey@eaglelandmark.com