


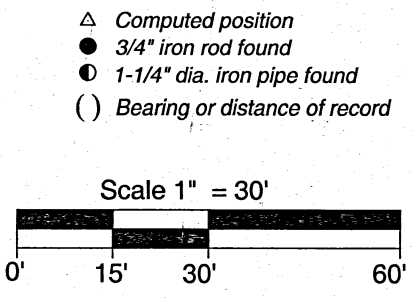
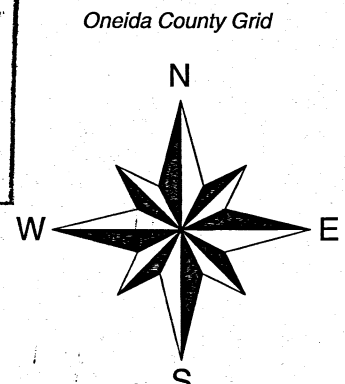
I hereby certify that I have surveyed the property shown hereon; that this map represents an accurate survey of said property to the best of my knowledge and belief; and that I have complied with the applicable requirements of the Wisconsin Administrative Code Section A-E 7.

Notes:

1. This survey was done without the benefit of a title commitment, there may or may not be easements of record that benefit or burden the subject property.
2. There was snow cover during the time of this survey, there may have been improvements that could not be seen and therefore are not shown.
3. Fieldwork was completed on December 23, 2020.



MAP # B8250
DATE FILED 3/1/2021
BY [Signature]
DESCRIPTION FILED
ONEIDA CO. SURVEYOR'S OFFICE



Arbor Vitae, WI 54568
Phone 715.356.9485

Eagle River, WI 54521
Phone 715.479.2570

www.mainesandassociates.com

MAINES & ASSOCIATES
Land Surveyors

PREPARED FOR:

James & Sandra
Banovich

Lot 103 of Forest Green III
Recorded in Volume 12 Plats, Page 19 & 20
Being part of Government Lot 1
Section 1, T 39 N, R 4 E
Town of Minocqua
Oneida County, Wisconsin

MAP #: 2020358
DRAWN BY: LWV
DATE: 01/25/2021

SHEET 1 OF 1