


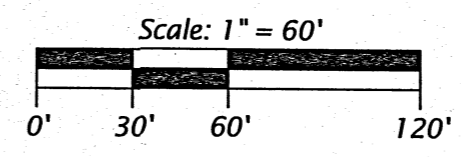
LOT 1
of
CERTIFIED SURVEY MAP NO. 4501
recorded in
Volume 21 Certified Survey Maps, page 4501
Being part of
GOV'T. LOT 6
SECTION 16, T39N, R5E
Town of Minocqua
Oneida County, Wisconsin

SURVEYOR'S CERTIFICATE
I, James D. Rein, Professional Land Surveyor No. S-1234, hereby certify that I have surveyed the property shown hereon; that this map represents an accurate survey of said property to the best of my knowledge and belief; that I have performed this survey by order of Randall Erickson; and that I have complied with the requirements of Wisconsin Administrative Code A-E 7.

MAP # B8341 ✓
DATE FILED 3-22-2022
BY JAP
DESCRIPTION FILED
ONEIDA CO. SURVEYOR'S OFFICE



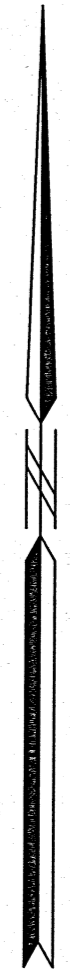
WILDERNESS SURVEYING, INC.
James D. Rein
Professional Land Surveyor No. S-1234
Dated this 8th day of March, 2022
Field survey was completed February 14, 2022



LEGEND
● = 1.0" dia. iron pipe previously set by W.S.I.
⊠ = communication pedestal
() = previously recorded bearing and distance
Monument sizes are outside diameter dimensions.
Other corner monuments are as noted.

NOTE: The improvements shown hereon were located by our previous survey shown as Lot 1 of Oneida County Certified Survey Map No. 4501, recorded in Volume 21 CSM, on page 4501.

Bearings Oneida County Grid,
based on GPS survey data,
referenced to the westerly line
of Lot 1, CSM #4501,
bearing N 27°02'30"E.



WILDERNESS SURVEYING, INC.
Post Office Box 1111 - 8793 Earls Court
Minocqua, Wisconsin 54548-1111
Telephone (715) 356-5100 - www.wildernesssurveying.com
Map Number: 21 - 260
File Number: 10 - 16 - 395
Drafted by: C. Winkler
Revisions: