


Part of  
GOV'T. LOT 6, SECTION 11  
and part of  
GOV'T. LOT 1, SECTION 14  
T39N, R6E

Minocqua Township  
Oneida County, Wisconsin

I, James D. Rein, Registered Land Surveyor #5-1234, hereby certify that I have surveyed the property shown herein, that the same represents an accurate survey of said property to the best of my knowledge and belief; that I have performed this survey in order of C.E. McLaughlin, and that I have complied with the applicable requirements of Wisconsin Statute Chapter 190, s. 14.50.  
Note: Legal descriptions conforming to this survey have been provided on separate sheets.



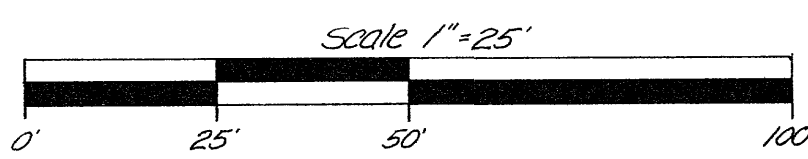
WILDERNESS  
SURVEYING,  
INC.

*James D. Rein*  
Registered Land Surveyor #5-1234  
Under this 14th day of September, 1975  
Revised this 15th day of February, 1977  
Revised this 20th day of March, 1977  
Revised this 30th day of June, 1977  
Revised this 20th day of September, 1977  
Revised this 10th day of October, 1977  
Revised this 21st day of October, 1977  
Revised this 20th day of November, 1977  
Revised this 20th day of February, 1978

Bearings true, based on State Highway 712.61, road and referenced to the south line of Section 11 bearing S68°30'15"E.

CONSTRUCTION AREAS

SITE 1 (House)	2112 sq ft	fill
SITE 2 (Garage)	1620 sq ft	fill
SITE 3 (Back slope)	792 sq ft	fill
SITE 4 (Driveway)	990 sq ft	fill
SITE 5 (View corridors)	3327 sq ft	cut
SITE 6 (Walk way)	312 sq ft	fill
TOTAL	9653 sq ft	



- 94" dia meter found in place
- 1" dia. iron pipe found in place
- 1 1/2" dia iron pipe found in place
- 1/2" iron pipe set, 34" in diameter and 30" long
- 1/2" iron pipe set, 34" in diameter and 24" long
- Manhole
- Power Pole
- Telephone Pole
- Telephone Box
- Existing Building

MINOCQUA

LAKE

EGVEDT

PACIFIC RAILROAD (abandoned)

ST. PAUL and MILWAUKEE

CATTAILS AND STUMPS

POND

Water Elevations	Assumed
High (DNR)	89.00'
Low	86.53'
November 19, 1976	88.04'

Benchmark - Top of culvert between pond and Minocqua Lake  
Elevation = 90.10'

ROYCRAFT

Top of Manhole  
Elev 92.94'  
SE Invert (incoming) = 86.04'  
NW Invert (incoming) = 85.84'

CEEDAR STREET

CHILU



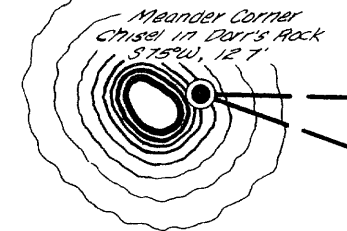
Part of  
GOV'T. LOT 6, SECTION 11  
and part of  
GOV'T. LOT 1, SECTION 14  
T 39N, R 6E

Minocqua Township  
Oneida County, Wisconsin



WILDERNESS  
SURVEYING,  
INC.

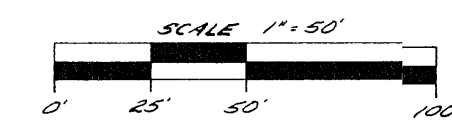
*James D. Rein*  
Registered Land Surveyor No. S-1234  
Under the laws of the State of Wisconsin  
Reinstated June 21st of June, 1978



Readings were taken on  
State Highway No. 10 and  
extended to the south line of  
Section 11 bearing S88° 34' 00" E

POND

- 1" x 1" x 1" concrete monument found in place
- 5" x 5" concrete monument found in place
- 3/4" dia. rebar found in place
- 1" dia. iron pipe found in place
- 1 1/2" dia. iron pipe found in place
- 3/4" dia. iron pipe set previously by Wilderness Surveying, Inc.
- 1" iron pipe set, 3/4" in dia and 24" long



ORIGINAL GOVERNMENT MEANDER LINE

Benchmark = Top of culvert between pond and Minocqua Lake  
Elevation = 50.12'

Water elevations Assumed	
High (12 H.P.)	59.00'
Low	56.55'
November 15, 1976	56.04'