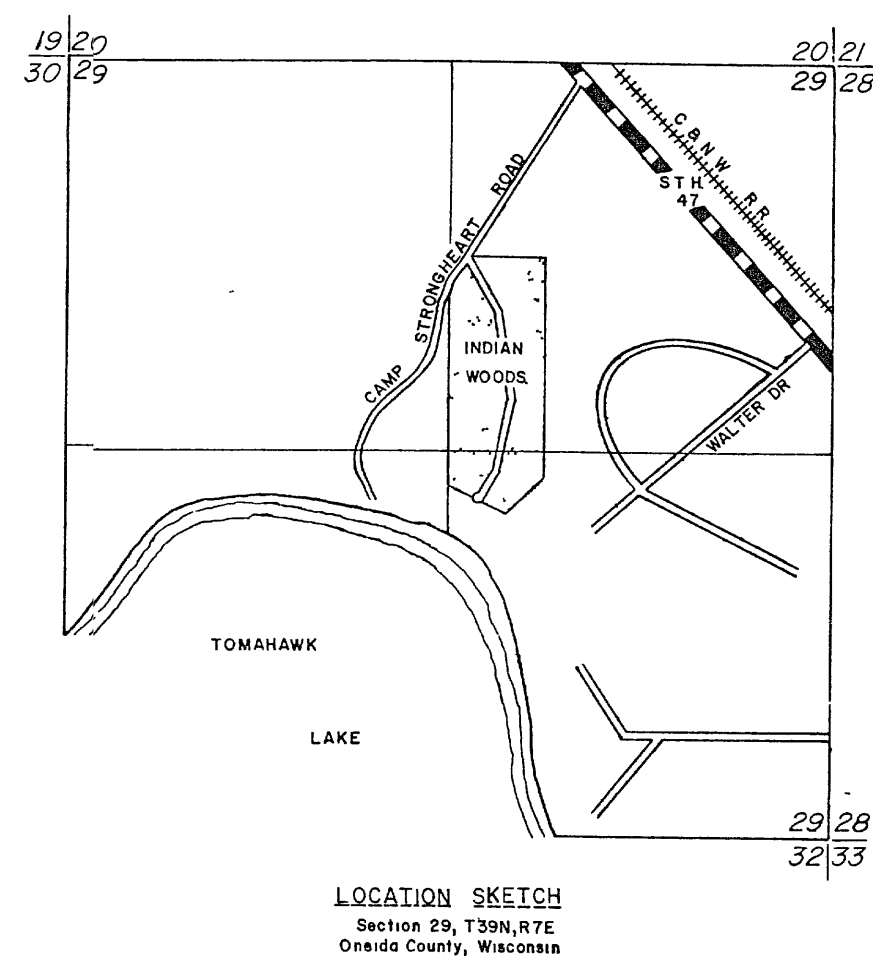


INDIAN WOODS
PART OF
GOV'T. LOT 3
AND THE
SW 1/4 OF THE NE 1/4
SECTION 29, T39N, R7E
WOODRUFF TOWNSHIP
ONEIDA COUNTY, WISCONSIN



June 16, 1995

Recovered, verified, and marked monuments at the corner locations shown hereon as follows:

- = Iron monument found in place; numbered red-topped stake set and marked with flagged lath stake.
- = Iron monument found in place and marked with flagged lath stake.

This survey was completed for the purpose of locating existing lot corners by the order of Melvin Webster, who has executed a written waiver for all other requirements of Wis. Admin. Code Chap. A-E 7. A closed traverse was not made and the minimum accuracy is 1 part in 100 and plus or minus 2".

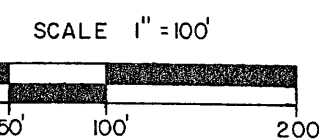


Foltz & Associates, Inc.

Bearings Magnetic

N

JF



LEGEND


- INDICATES A 1 1/4" IRON PIPE FOUND IN PLACE
- INDICATES A 1 1/2" IRON PIPE FOUND IN PLACE
- INDICATES A 2" X 30" ROUND IRON PIPE SET, WEIGHING 3.65 LBS/FT
- ALL OTHER LOT CORNERS ARE MARKED BY A 1" X 30" ROUND IRON PIPE WEIGHING 1.13 LBS/FT

REGISTER'S OFFICE
Oneida County, Wis.
Received for Record the 5th day of May A.D. 1978 at 9:15 o'clock A.M. and recorded in Vol. 182, Plate 16, on page 71.
Doris J. Jorgensen, Register

Fee \$25.00

Oneida County Planning & Zoning Committee has no objection to this
Plat Date: May 24, 1978
Administrator

There are no objections to this plat with respect to Secs 236.15, 236.16, 236.20 and 236.21 (1) and (2), Wis. Stats., and H. 65 of the Wis. Admin. Code as provided by Sec. 236.12 (6), Wis. Stats.
Certified this 7th day of February 1978
Robert J. Chittenden
Department of Local Affairs & Development



John H. Fisher
Registered Land Surveyor S-836
Date: January 14, 1978
Revised this 13th day of February, 1978

JOHN H FISHER & ASSOCIATES, INC

Fee \$25.00

SURVEYOR'S CERTIFICATE

I, John H. Fisher, registered land surveyor, hereby certify: That in full compliance with the provisions of Chapter 236 of the Wisconsin Statutes and the subdivision regulations of the Town of Woodruff, and under the direction of Cletus H. Schey, owner of said land, I have surveyed, divided and mapped "INDIAN WOODS" that such plat correctly represents all exterior boundaries and the subdivision of the land surveyed:

Being a parcel of land located in Gov't. Lot 3, and the SW 1/4 of the NE 1/4 of Section 29, T39N, R7E, Woodruff Township, Oneida County, Wisconsin, more particularly described as follows:

Commencing at the one-quarter corner common to Sections 20 and 29, marked by a 2" iron pipe; thence S0°13'36"E, 1537.39 feet to the place of beginning, marked by a 2" iron pipe on the southeasterly right of way line of Camp Strongheart Road.

Thence N58°27'00"E, 96.96 feet along said Southeasterly right of way line to a 2" iron pipe; thence N59°29'36"E, 467.17 feet to a 1 1/4" iron pipe; thence S12°13'35"W, 2112.93 feet to a 1 1/2" iron pipe; thence S33°12'16"W, 331.23 feet to a 2" iron pipe; thence N46°11'00"W, 200.00 feet to a 2" iron pipe; thence 127.34 feet along the arc of a curve concave Northeasterly having a radius of 50.00 feet, the chord of which bears N66°59'19"W, 95.61 feet, to a 2" iron pipe; thence N45°11'11"W, 132.57 feet, to a 2" iron pipe; thence N0°11'11"W, 250.00 feet, to the center one quarter corner of Section 29, marked by a 2" iron pipe, witnessed by a 16" Norway Pine, 653"W, 10.00 feet; thence N0°13'36"W, 1117.79 feet to the place of beginning.

John H. Fisher
Registered Land Surveyor S-836
Date: January 14, 1978

OWNER'S CERTIFICATE OF DEDICATION

As owners, we hereby certify that we caused the land described on this plat to be surveyed, divided, mapped and dedicated as represented on the plat. We also certify that this plat is required by s. 236.10 or s. 236.12 to be submitted to the following for approval or objection: DEPARTMENT OF LOCAL AFFAIRS AND DEVELOPMENT; DIVISION OF HEALTH, DEPARTMENT OF HEALTH AND SOCIAL SERVICES; TOWN BOARD, TOWN OF WOODRUFF; AND ONEIDA COUNTY ZONING COMMITTEE.

WITNESS the hand and seal of said owners this 23rd day of February, 1978.

In presence of:
Margaret D. Hartman Cletus H. Schey
Mary L. Everson Rose L. Schey

STATE OF WISCONSIN) SS
ONEIDA COUNTY)

Personally came before me this 23rd day of February, 1978, the above named Cletus H. & Rose L. Schey to me known to be the persons who executed the foregoing instrument and acknowledged the same.

Margaret D. Hartman
Notary Public, Oneida County, Wisconsin
My commission expires April 5, 1981

CONSENT OF CORPORATE MORTGAGE

Lakeland State Bank, a corporation duly organized and existing under and by virtue of the laws of the State of Wisconsin, mortgagee of the above described land, does hereby consent to the surveying, dividing, mapping and dedication of the land described on this plat, and does hereby consent to the above certificate of Cletus H. & Rose L. Schey, owners.


IN WITNESS WHEREOF, the said Lakeland State Bank, has caused these presents to be signed by M. V. Rosholt its President, and countersigned by Judith Hafendreadl, its cashier, at Woodruff, Wisconsin, and its corporate seal to be hereunto affixed this 20th day of March, 1978.

In the presence of:

Judith Clark Lakeland State Bank
M.V. Rosholt
President
Judith Hafendreadl
Cashier

STATE OF WISCONSIN) SS
ONEIDA COUNTY)

Personally came before me this 20th day of March, 1978, M. V. Rosholt, President, and Judith Hafendreadl, Cashier of the above named corporation, to me known to be the persons who executed the foregoing instrument, and to me known to be such President and Cashier of said corporation, and acknowledged that they executed the foregoing instrument as such officers as the deed of said corporation, by its authority.



Janet C. Youscher
Notary Public,
Woodruff, Wisconsin
My commission expires 9-09-79

TOWN BOARD RESOLUTION

Resolved, that the plat of INDIAN WOODS in the Town of Woodruff, Cletus H. & Rose L. Schey, owners, are hereby approved by the town board.

Date 4/11/78 Approved: Robert Schey
Town Chairman
Date 4/11/78 Signed: Robert Schey
Town Chairman

I hereby certify that the foregoing is a copy of a resolution adopted by the town board of the town of Woodruff.

Robert Schey
Town Clerk

CERTIFICATE OF TOWN TREASURER
STATE OF WISCONSIN) SS
ONEIDA COUNTY)

I, John R. Rudolph, being the duly elected, qualified, and acting town treasurer of the town of Woodruff, do hereby certify that in accordance with the records in my office, there are no unpaid taxes or unpaid special assessments as of 4-11-78 (date) on any of the land included in the plat of INDIAN WOODS.

April 11, 1978 John R. Rudolph
Date Town Treasurer

SHEET 1 OF 1
Drafted By Bill Rind

ONEIDA CO. SURVEYOR'S OFFICE
DATE FILED
JUL 13 1978
FILE # C1162

Page 71