

N 1/16 CORNER  
Aluminum capped iron  
rebar set previously

N88°04'40"E  
1331.29'

NW 1/16 CORNER  
Aluminum capped iron  
rebar set previously.

Bearing base assumed,  
based on D.O.T. survey data,  
and referenced to the west line of  
the SW 1/4 of the NW 1/4 bearing  
N00°07'42"E

SW 1/4 of the NW 1/4  
40.42 Acres

N00°07'42"E  
1314.70'

1330.50'  
S00°04'25"W

Capped 2" dia.  
aluminum monument  
found in place




1332.09'

N88°45'31"E

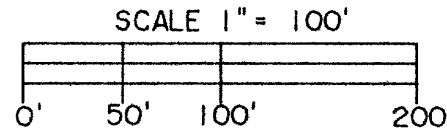
CW 1/16 CORNER  
Set aluminum capped 3/4"  
dia x 48" long iron pipe

2664.18'

1332.09'



Previous calculated corner  
position, not monumented.



NOTES:

- 1 Corner monuments are as noted
- 2 See Map No. 81-21 by Wilderness Surveying, Inc., dated May 11th, 1981 and last revised January 28th, 1983, for previous section subdivision data.

NW 1/4 of the SW 1/4  
40.78 Acres

N00°23'55"W  
1326.08'

1345.85'  
S00°13'06"E

S 1/16 CORNER  
1 1/2" dia iron pipe  
found in place

1327.71'  
S89°36'33"W

SW 1/16 CORNER  
1 1/4" dia iron rod  
found in place  
(See survey map by Foltz and  
Associates, Inc., dated 6-1-95)

1327.64'

S00°23'03"E




Capped 2" dia aluminum  
monument found in place

The  
SW 1/4 of the NW 1/4  
and the  
NW 1/4 of the SW 1/4  
SECTION 12, T39N, R5E

Minocqua Township  
Oneida County, Wisconsin  
SURVEYOR'S CERTIFICATE

I, James D. Rein, Registered Land Surveyor No. S-1234, hereby certify that I have surveyed the property shown hereon, that this map represents an accurate survey of said property to the best of my knowledge and belief; that I have performed this survey by order of James E. Rein; and that I have complied with the requirements of Wisconsin Administrative Code A-E 7.



WILDERNESS  
SURVEYING, INC.

*James D. Rein*  
Registered Land Surveyor A, S-1234  
Dated this 27th day of December, 1995

Map No. 95-160  
File No. 7 & 12-12-395  
Drafted by M. Oestreich