

MAP # C1787
DATE FILED... APR-21-2011
BY... JLR
DESCRIPTION FILED...
ONEIDA CO. SURVEYOR'S OFFICE

Hodstradt
Lake

SURVEY NOTES:

See Map No. 211 by Wilderness Surveying, Inc., dated November 2nd, 1976, and revised January 3rd, 1977, for previous section subdivision survey data.

The roads, buildings, powerline, and lakes shown hereon are based upon Oneida County Land Information digital data obtained from photographic imagery.

This lease parcel survey was performed for the purpose of a proposed communications tower site. The setbacks shown hereon have been determined using the criteria set forth in chapter 9.105 of the O.C. Zoning & Shoreland Protection Ordinance.

Legal descriptions conforming to this survey have been provided for on separate sheets.

CLIENT: Cellcom
450 Security Blvd.
Green Bay, WI 54313
Paul Thompson, Cellsite Construction Coordinator


CELLCOM
LEASE PARCEL
560 Sq. Ft.

Part of the
SE 1/4 of the NE 1/4
Section 11, T38N, R7E
Lake Tomahawk Township
Oneida County, Wisconsin

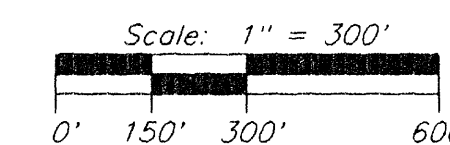
SURVEYOR'S CERTIFICATE

I, James L. Rein, Registered Land Surveyor No. S-2335, hereby certify that I have surveyed the property shown hereon; that this map represents an accurate survey of said property to the best of my knowledge and belief; that I have performed this survey by order of Cellcom; and that I have complied with the requirements of Wisconsin Administrative Code A-E 7.

WILDERNESS
SURVEYING,
INC.



James L. Rein
Registered Land Surveyor No. S-2335
Dated this 10th day of April, 2001



LEGEND

- = Corner position not monumented by this survey.
- = Iron pipe to be set, 3/4" dia. x 24" long.
- Other corner monuments are as noted.

COURSE	BEARING	DISTANCE
L1	NORTH	104.67'
L2	N45°51'18"W	39.48'
L3	N89°41'49"W	76.54'
L4	S74°05'04"W	87.39'
L5	N58°24'40"W	79.84'
L6	N43°55'28"W	64.78'
L7	N61°26'34"W	37' +/-


WILDERNESS SURVEYING, INC.
Post Office Box 1111 - 8793 Earls Court
Minocqua, Wisconsin 54548-1111
Telephone (715) 356-5100

Map Number: 01-30
File Number: 8-11-387
Drafted by: James L. Rein

Bearings Grid,
based on GPS survey data.



Brass capped 2" dia. iron
pipe previously found in place.



S89°13'03"E
2601.45'

D.N.R. brass capped
iron pipe set by M. Seymour



1306.92'

S89°58'28"E

E 1/16 CORNER

2613.84'

1306.92'

W.C.D. brass capped iron
pipe previously found in place.



NE 1/4

NE 1/4

NE 1/4

NE 1/4

NE 1/4

NE 1/4

NE 1/4

NE 1/4

NE 1/4

NE 1/4

NE 1/4

NE 1/4

NE 1/4

NE 1/4

NE 1/4

NE 1/4

NE 1/4

NE 1/4

NE 1/4

NE 1/4

NE 1/4

NE 1/4

NE 1/4

NE 1/4

NE 1/4

NE 1/4

NE 1/4

NE 1/4

NE 1/4

NE 1/4

NE 1/4