
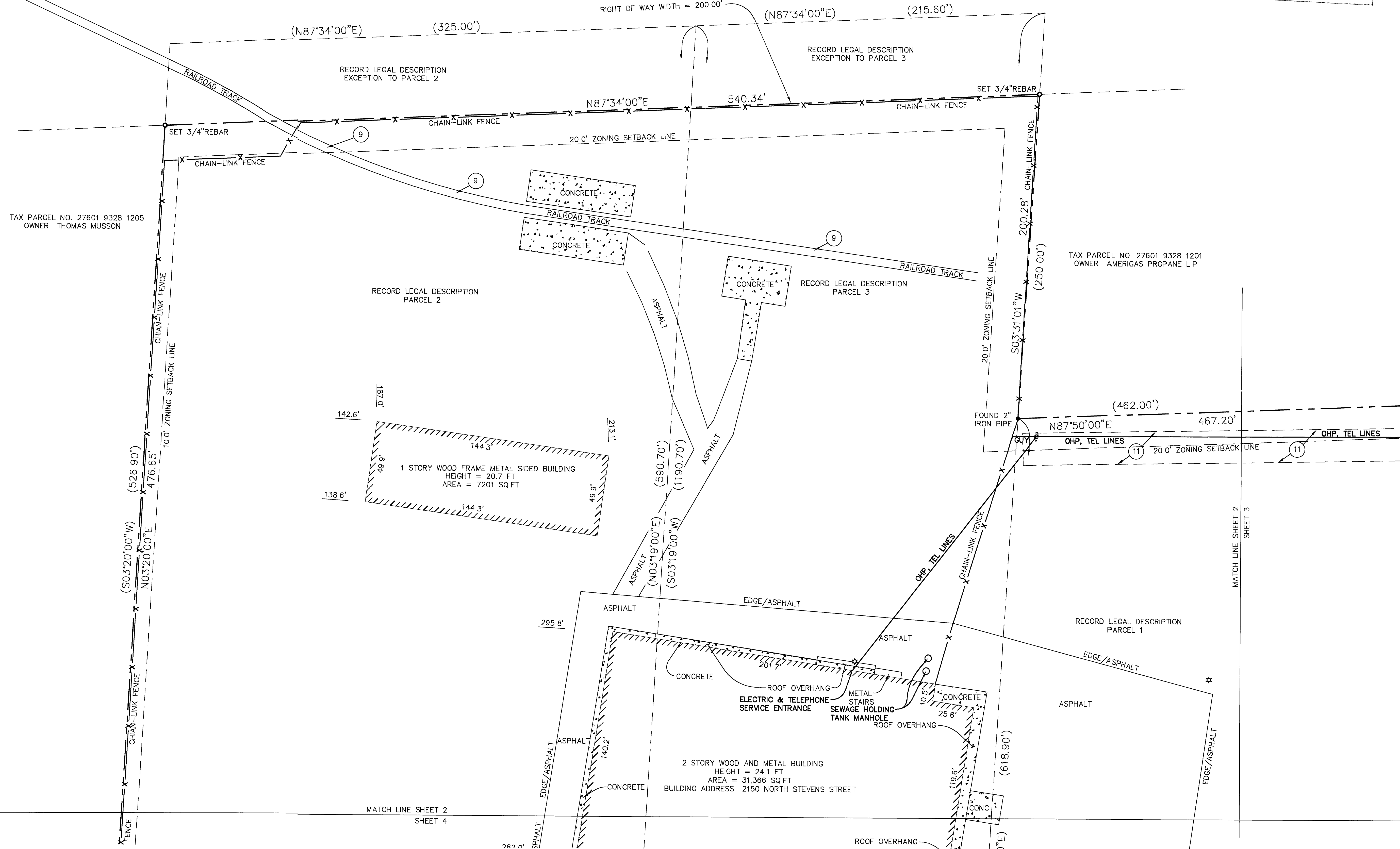


TAX PARCEL NO. 27601 9328 1205
OWNER THOMAS MUSSON

TAX PARCEL NO. 27601 9328 1201
OWNER AMERIGAS PROPANE L.P.

MAP #	10145
DATE	
BY	
DELC	296
ONEIDA CO. SUPERVISOR'S OFFICE	

WISCONSIN CENTRAL LIMITED RAILROAD




ALTA/ACSM LAND TITLE SURVEY
PREPARED FOR
WICKES-MI-WI-2002 PROJECT

DATE 11/22/02
Project No. 20020686-27

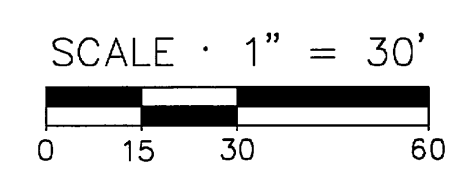
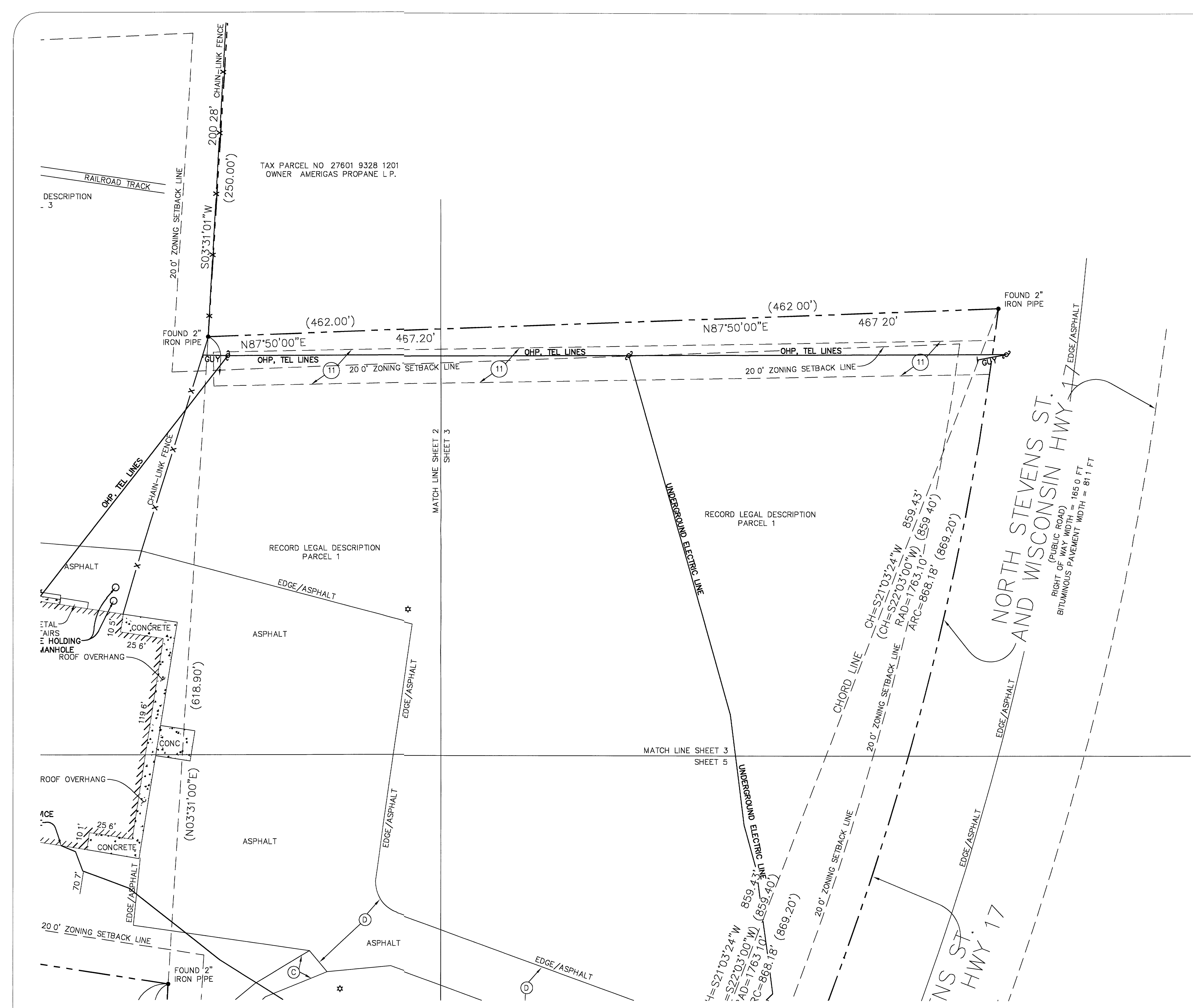
Sheet 2 of 6

Bock & Clark's National Surveyors Network
National Coordinators of ALTA/ACSM Land Title Surveys


537 North Cleveland-Massillon Road Akron, Ohio 44333
Phone: (800) Surveys, Fax: (330) 866-3608 www.1800surveys.com



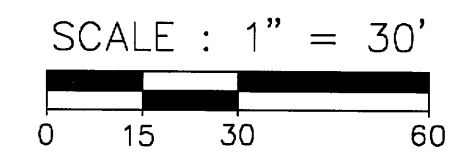
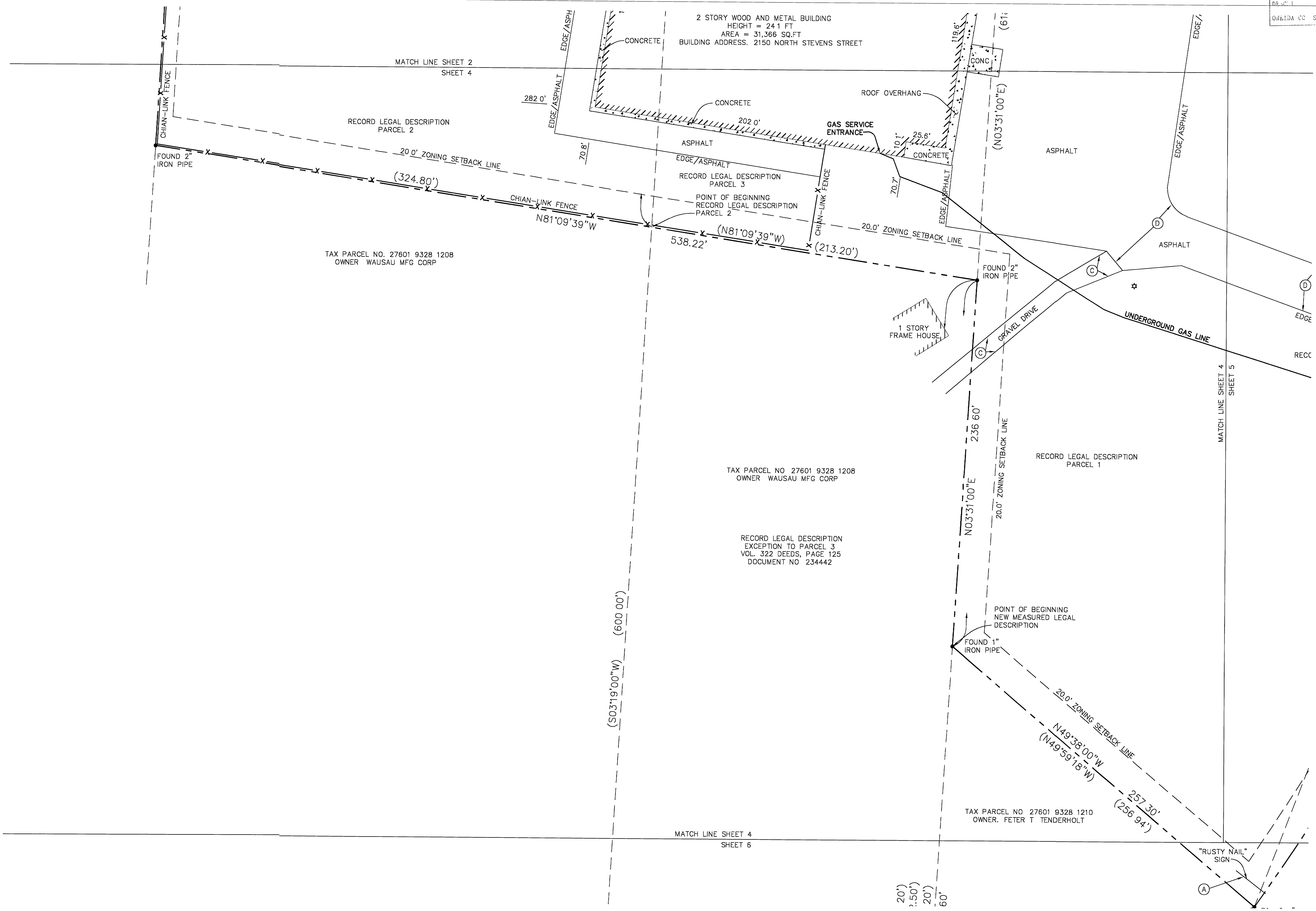

MAP # 115142
DATE FIL'D
BY
DESCRIP. 346
ONEIDA CO SURVEYOR'S OFFICE



ALTA/ACSM LAND TITLE SURVEY
PREPARED FOR
WICKES-MI-WI-2002 PROJECT
DATE 11/22/02
Project No. 20020686-27
Sheet 3 of 6




Bock & Clark's National Surveyors Network
National Coordinators of ALTA/ACSM Land Title Surveys
537 North Cleveland—Massillon Road Akron, Ohio 44333
Phone (800) Surveys, Fax (330) 666-3608 www.1800surveys.com

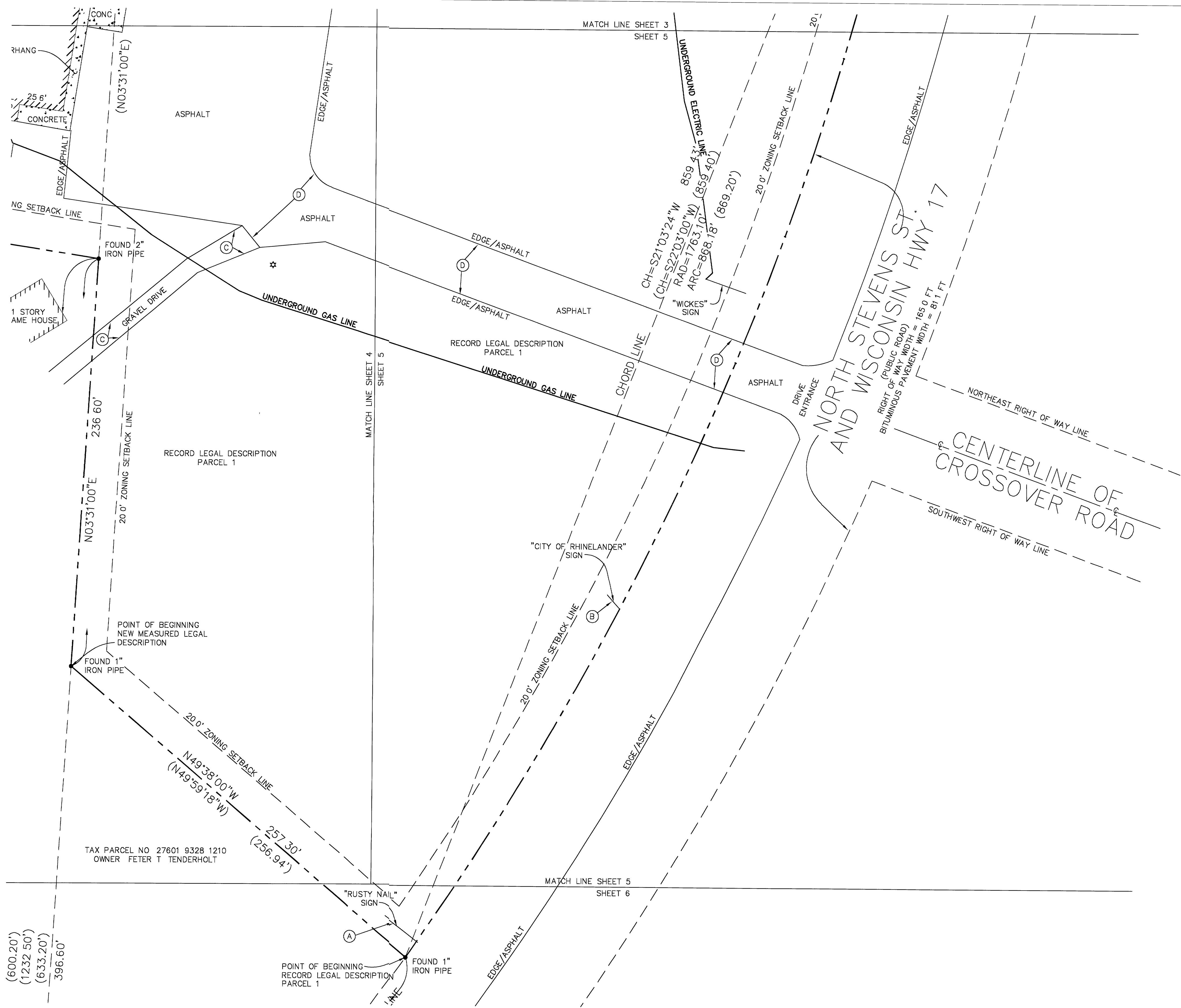


ALTA/ACSM LAND TITLE SURVEY
PREPARED FOR
WICKES-MI-WI-2002 PROJECT

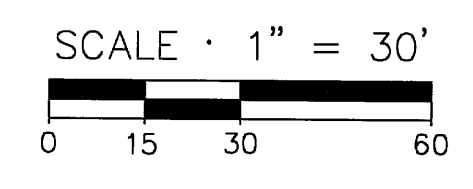
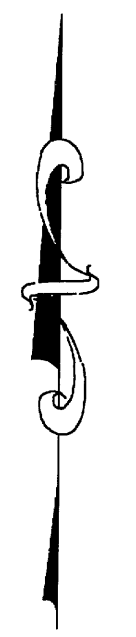
DATE 11/22/02
Project No. 20020686-27




Bock & Clark's National Surveyors Network
National Coordinators of ALTA/ACSM Land Title Surveys
537 North Cleveland-Massillon Road Akron, Ohio 44333
Phone (800) Surveys, Fax (330) 666-3608 www.1800surveys.com



MAP # C 2143
DATE 11/22/02
BY J. B. Clark
DE C
OHIO COUNTY SURVEYOR'S OFFICE



ALTA/ACSM LAND TITLE SURVEY
PREPARED FOR
WICKES-MI-WI-2002 PROJECT
DATE 11/22/02
Project No. 20020686-27
Sheet 5 of 6



Bock & Clark's National Surveyors Network
National Coordinators of ALTA/ACSM Land Title Surveys
537 North Cleveland-Massillon Road Akron, Ohio 44333
Phone (800) Surveys, Fax (330) 666-3608 www.1800surveys.com

MAP #
DATE F.
B.
DC
ONEIDA CO SURVEYOR'S OFFICE



MATCH LINE SHEET 4
SHEET 6

MATCH LINE SHEET 5
SHEET 6

TAX PARCEL NO. 27601 9328 1208
OWNER WAUSAU MFG CORP

RECORD LEGAL DESCRIPTION
EXCEPTION TO PARCEL 3
VOL. 322 DEEDS, PAGE 125
DOCUMENT NO. 234442

TAX PARCEL NO. 27601 9328 1210
OWNER FETER T. TENDERHOLT

TAX PARCEL NO. 27601 9328 1210
OWNER FETER T. TENDERHOLT

POINT OF BEGINNING
RECORD LEGAL DESCRIPTION
PARCEL 1

FOUND 1" IRON PIPE

278.0' TO NORTH LINE
OF CHEROKEE LANE

EDGE/ASPHALT

EDGE/ASPH

(600.20')
(1232.50')
(633.20')
396.60'
(N03°31'00"E)
(N03°31'00"E)
(N03°31'00"E)
N03°31'00"E

POINT OF BEGINNING
RECORD LEGAL DESCRIPTION
PARCEL 3
EXCEPTION TO PARCEL 3

(S81°09'00"E)
(211.20')

(N03°31'00"E)
(33.00')

N79°41'00"W

559.60'
(559.08')

POINT OF COMMENCEMENT
NEW MEASURED LEGAL DESCRIPTION
SOUTH 1/4 CORNER SECTION 28,
TOWN 37 NORTH, RANGE 9 EAST

POINT OF COMMENCEMENT
NEW MEASURED LEGAL DESCRIPTION
RECORD LEGAL DESCRIPTION
PARCEL 1
PARCEL 2
PARCEL 3
EXCEPTION TO PARCEL 3

SCALE · 1" = 30'
0 15 30 60

ALTA/ACSM LAND TITLE SURVEY
PREPARED FOR:
WICKES-MI-WI-2002 PROJECT

DATE 11/22/02
Project No. 20020686-27

Sheet 6 of 6

Bock & Clark's National Surveyors Network
National Coordinators of ALTA/ACSM Land Title Surveys

537 North Cleveland-Massillon Road Akron, Ohio 44333
Phone (800) Surveys, Fax. (330) 666-3608 www.1800surveys.com

