

0534

RECEIVED & FILED 0534
Oneida County Surveyor's Office
Date FEB 6 1887
By [Signature]
OCS Area #

Bearings Magnetic

Murray Road

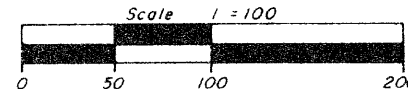

Drive

Bo - Di - Lac


Squirrel

Lake

Part of
GOV'T. LOT 4
SECTION 19, T39N, R5E
Minocqua Township
Oneida County, Wisconsin



⊙ = 1 1/2" iron pipe set
○ = 1" iron pipe set



2" iron pipe found
12 W Pipe, S81°E, 47.4

0534

I hereby certify that I have surveyed the above described property and that the above map is a true representation thereof and shows the size and location of the property, its exterior boundaries, and the location of all visible structures and dimensions of all principal buildings thereon, boundary fences, apparent easements, roadways and visible encroachments, if any.

This survey is made for the use of the present owners of the property, and also those who purchase, mortgage, or guarantee the title thereto within one (1) year from the date hereof.

I hereby certify that said survey and the above map were made in accordance with acceptable professional standards and that the information contained thereon is, to the best of my knowledge, information and belief, a true and accurate representation thereof.

Any legal descriptions conforming to this survey have been provided on separate sheets.

The above survey was made by order of Donald G. Brunner

0534

Inman • Foltz and Associates, Inc.
architects engineers surveyors
8812 Highway 51 North, Little Rock, AR 72209
Phonocqua Wisconsin 54548 715 336-5448